



### X3 Outer Far Northern Inter Reef

X3

#### Bioregion Description

Deeper water offshore area extending along the edge of the continental shelf.

<b>Existing zoning within bioregion (as % of total bioregion area)</b>			<b>Bioregion area</b>	818 km <sup>2</sup>
Preservation *	Pink	<1 %	<b>Proportion of the GBRMP</b>	<1 %
Marine National Park 'B' / National Park *	Dark Green	62 %		
General Use 'B' / Habitat Protection	Dark Blue	19 %	<b>No-take Zone statistics</b>	
General Use 'A' / General Use	Light Blue	19 %	Area of no-take zone(s)	509 km <sup>2</sup>
WHA outside the GBRMP		<1 %	Percent of bioregion	62 %
* No-take zones			Number of no-take zones	4

#### Bathymetry

Median depth 42 m

#### Area exposed to flooding events 1994 - 98

No recorded event 100 %

#### Substrate - Grain size

Gravel dominated area

#### Biological - this bioregion is known to contain samples of these biological assemblages and/or habitats

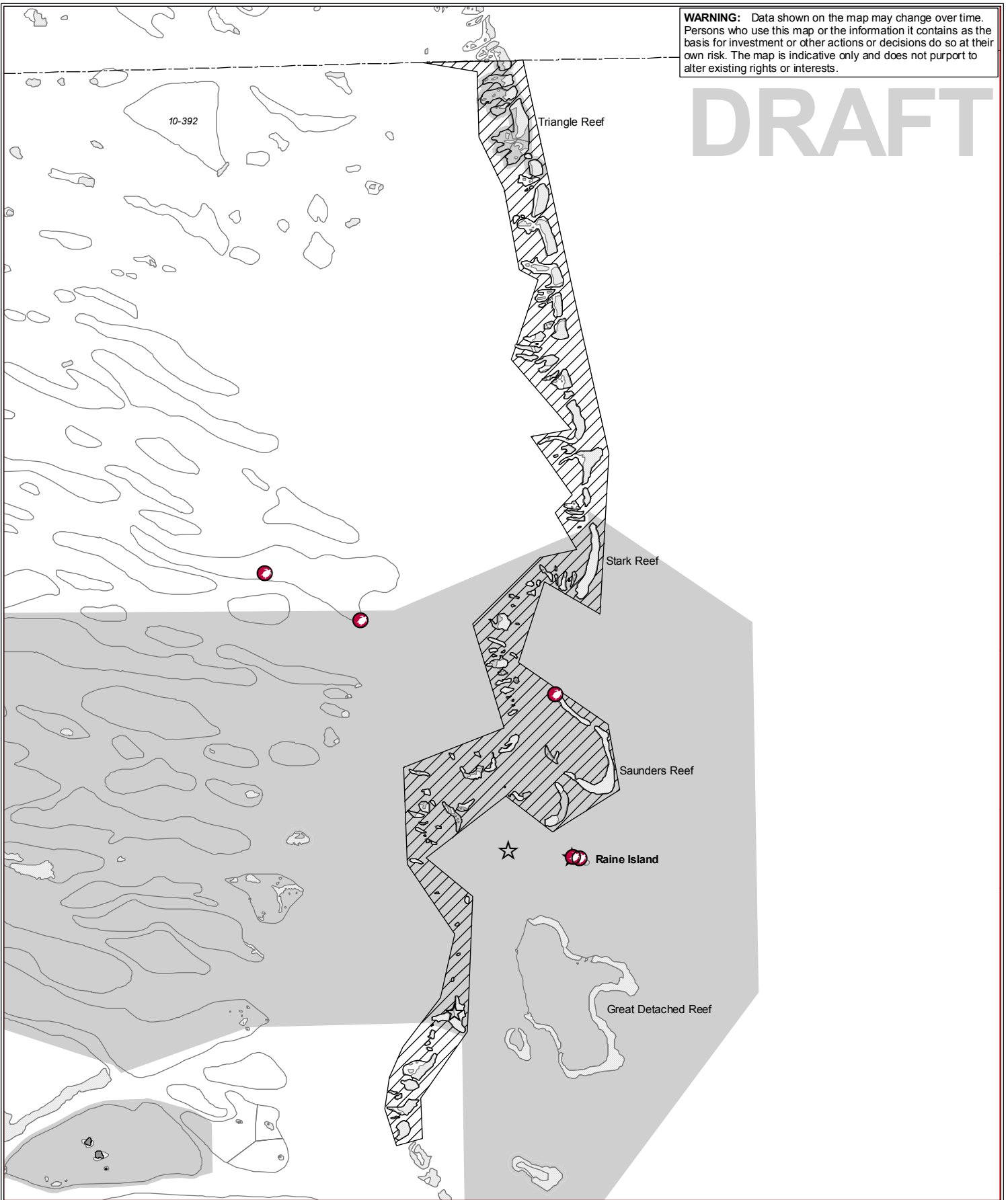
Sponges Turtle nesting sites  
Solitary corals  
Soft corals  
Sea urchins  
Sea stars  
Sea lillies and feather stars  
Sea cucumbers  
Jellyfish  
*Halimeda*  
Foraminifera  
Crabs  
Bryozoans














#### Interim biophysically special/unique sites

Offshore: Moulter Reef to Jukes/Raine Reefs & south to 5-Reefs

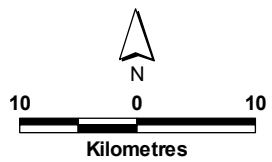
**WARNING:** Data shown on the map may change over time. Persons who use this map or the information it contains as the basis for investment or other actions or decisions do so at their own risk. The map is indicative only and does not purport to alter existing rights or interests.

# DRAFT



	<b>Bioregion X3</b>		<b>Reef edge or shoal edge</b>
	<b>Existing no-take zone</b>		<b>Reef shoal</b>
	<b>National Park (State)</b>		<b>River</b>
	<b>Interim biophysically special/unique sites</b>		<b>GBRMP boundary</b>
	<b>Dugong Protection Area</b>		<b>GBRMP Section boundary</b>
	<b>Turtle nesting site</b>		<b>Built-up area</b>
	<b>Turtle foraging area</b>		

Map Produced: 13 May 2002  
Datum: GDA94 Projection: Albers



ICA Map number 020431

