



X1 Far Northern Offshelf

X1

Bioregion Description

Deep water offshore area extending from the edge of the continental shelf to the eastern border of the GBRWHA. The description of this bioregion is based largely on physical information as there is limited biological information available. Until further information is gained this deep water offshore area is treated as a distinct entity.

Existing zoning within bioregion (as % of total bioregion area)			Bioregion area	23,693 km ²
General Use 'A' / General Use	Light Blue	100 %	Proportion of the GBRMP	7 %

* No-take zones

No-take Zone statistics

Area of no-take zone(s)	0 km ²
Percent of bioregion	0 %
Number of no-take zones	0

Bathymetry

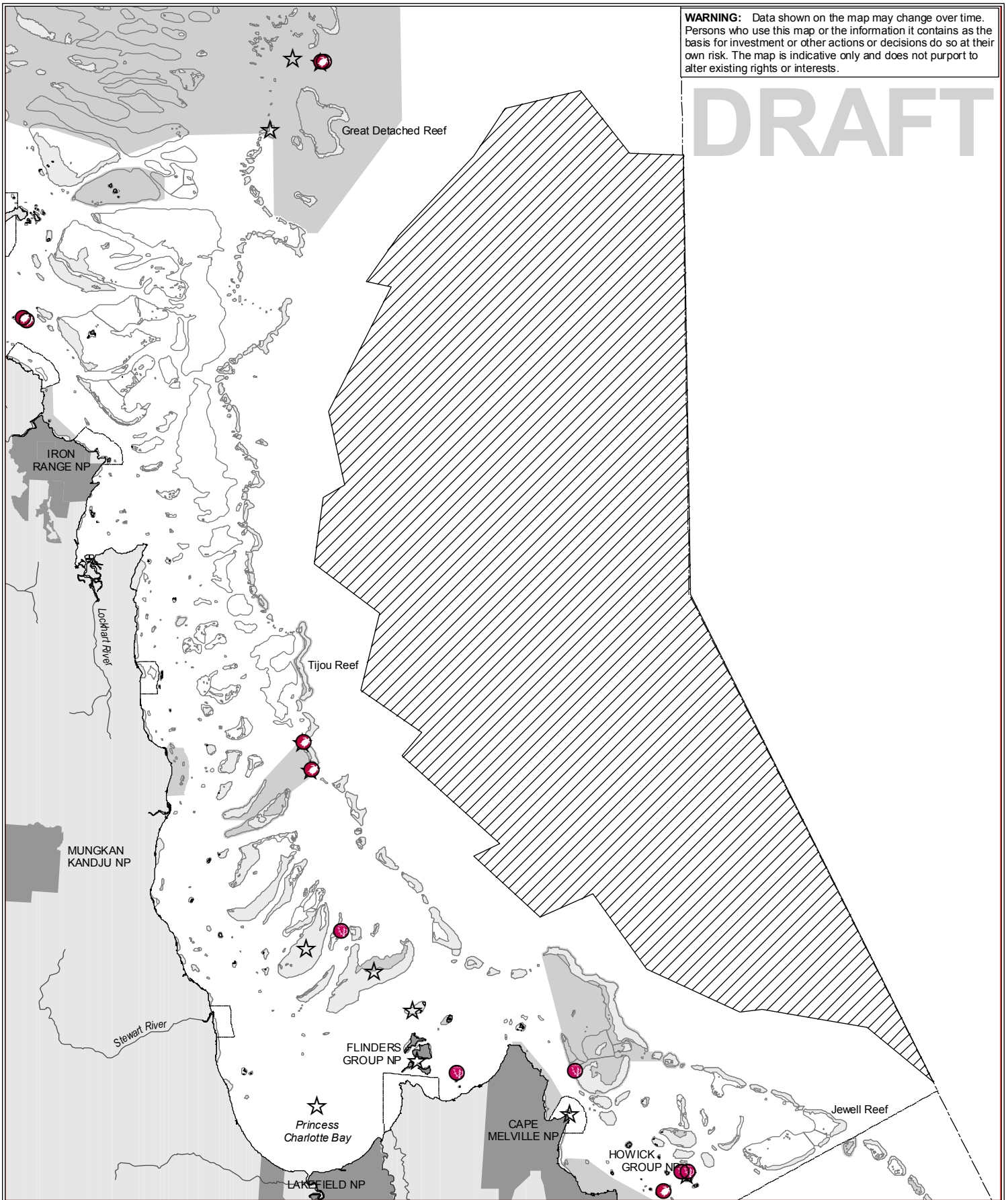
Median depth 2,785 m














Area exposed to flooding events 1994 - 98

No recorded event 100 %

WARNING: Data shown on the map may change over time. Persons who use this map or the information it contains as the basis for investment or other actions or decisions do so at their own risk. The map is indicative only and does not purport to alter existing rights or interests.

DRAFT



	Bioregion X1		Reef edge or shoal edge
	Existing no-take zone		Reef shoal
	National Park (State)		River
	Interim biophysically special/unique sites		GBRMP boundary
	Dugong Protection Area		GBRMP Section boundary
	Turtle nesting site		Built-up area
	Turtle foraging area		

Map Produced: 13 May 2002
 Datum: GDA94 Projection: Albers

