



**Non-reef bioregion: NJ Princess Charlotte Bay Outer Shelf**

**NJ**

**Bioregion Description**

Sandy change to carbonate sediments. Red-spot king prawn grounds.

<b>Existing zoning within bioregion (as % of total bioregion area)</b>			<b>Bioregion area</b>	685 km <sup>2</sup>
Buffer	Light Green	<1 %	<b>Proportion of the GBRMP</b>	<1 %
General Use 'B' / Habitat Protection	Dark Blue	7 %		
General Use 'A' / General Use	Light Blue	92 %	<b>No-take Zone statistics</b>	
* No-take zones			Area of no-take zone(s)	0 km <sup>2</sup>
			Percent of bioregion	0 %
			Number of no-take zones	0

**Bathymetry**

Median depth                      29 m

**Area exposed to flooding events 1994 - 98**

No recorded event                      100 %

**Substrate - Grain size**

Sand dominated area














**Biological - this bioregion is known to contain samples of these biological assemblages and/or habitats**

- Sponges
- Solitary corals
- Soft corals
- Sea stars
- Sea lillies and feather stars
- Sea cucumbers
- Deep water seagrass
- Bryozoans

**WARNING:** Data shown on the map may change over time. Persons who use this map or the information it contains as the basis for investment or other actions or decisions do so at their own risk. The map is indicative only and does not purport to alter existing rights or interests.

# DRAFT



	<b>Bioregion NJ</b>		<b>Reef edge or shoal edge</b>
	<b>Existing no-take zone</b>		<b>Reef shoal</b>
	<b>National Park (State)</b>		<b>River</b>
	<b>Interim biophysically special/unique sites</b>		<b>GBRMP boundary</b>
	<b>Dugong Protection Area</b>		<b>GBRMP Section boundary</b>
	<b>Turtle nesting site</b>		<b>Built-up area</b>
	<b>Turtle foraging area</b>		

Map Produced: 13 May 2002  
Datum: GDA94 Projection: Albers

