



Non-reef bioregion: NI Halimeda Banks

NI

Bioregion Description

Dense *Halimeda*, almost no coral, some seagrass.

Existing zoning within bioregion (as % of total bioregion area)

Marine National Park 'B' / National Park *	Dark Green	5 %
General Use 'B' / Habitat Protection	Dark Blue	22 %
General Use 'A' / General Use	Light Blue	73 %

* No-take zones

Bioregion area 1,583 km²

Proportion of the GBRMP <1 %

No-take Zone statistics

Area of no-take zone(s) 75 km²

Percent of bioregion 5 %

Number of no-take zones 2

Bathymetry

Median depth 32 m

Area exposed to flooding events 1994 - 98

No recorded event 100 %

Substrate - Grain size

Gravel dominated area














Biological - this bioregion is known to contain samples of these biological assemblages and/or habitats

Sponges
Solitary corals
Soft corals
Sea urchins
Sea lillies and feather stars
Sea cucumbers
Jellyfish
Halimeda
Foraminifera
Deep water seagrass

WARNING: Data shown on the map may change over time. Persons who use this map or the information it contains as the basis for investment or other actions or decisions do so at their own risk. The map is indicative only and does not purport to alter existing rights or interests.

DRAFT



	Bioregion NI		Reef edge or shoal edge
	Existing no-take zone		Reef shoal
	National Park (State)		River
	Interim biophysically special/unique sites		GBRMP boundary
	Dugong Protection Area		GBRMP Section boundary
	Turtle nesting site		Built-up area
	Turtle foraging area		

Map Produced: 13 May 2002
 Datum: GDA94 Projection: Albers

