



X6 Central Offshelf

X6

Bioregion Description

Deep water offshore area extending from the edge of the continental shelf to the eastern border of the GBRWHA. The description of this bioregion is based largely on physical information as there is limited biological information available. Until further information is gained this deep water offshore area is treated as a distinct entity.

Existing zoning within bioregion (as % of total bioregion area)

General Use 'A' / General Use	Light Blue	100 %
WHA outside the GBRMP		<1 %

* No-take zones

Bioregion area 4,685 km²

Proportion of the GBRMP 1 %

No-take Zone statistics

Area of no-take zone(s) 0 km²

Percent of bioregion 0 %

Number of no-take zones 0

Bathymetry

Median depth 1,017 m

Area exposed to flooding events 1994 - 98

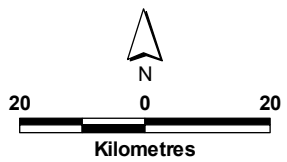
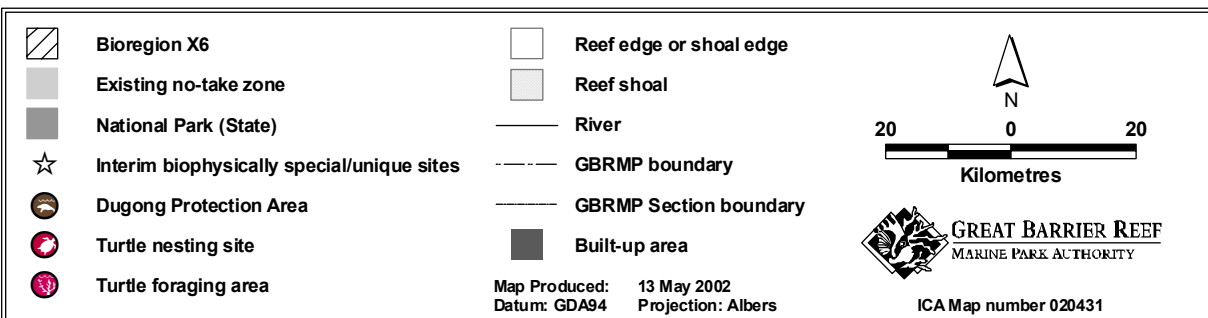
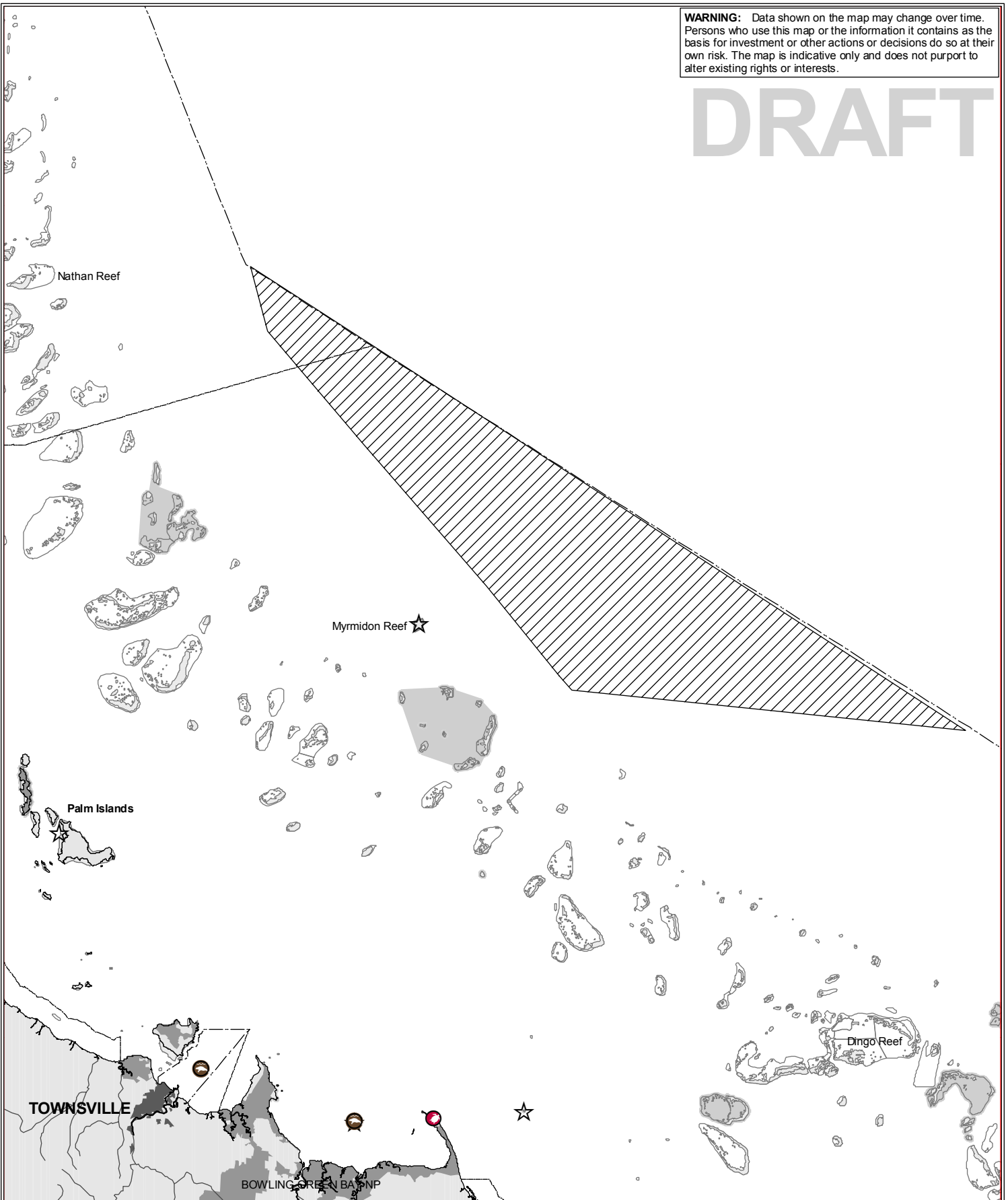
No recorded event 100 %

Substrate - Grain size

Mud dominated area

WARNING: Data shown on the map may change over time. Persons who use this map or the information it contains as the basis for investment or other actions or decisions do so at their own risk. The map is indicative only and does not purport to alter existing rights or interests.

DRAFT



ICA Map number 020431

