



**Non-reef bioregion: NS Intermediate Broad Slope**

**NS**

**Bioregion Description**

Widening of slope with lower gradient; mostly fine pelagic sediments.

**Existing zoning within bioregion (as % of total bioregion area)**

General Use 'B' / Habitat Protection	Dark Blue	<1 %
General Use 'A' / General Use	Light Blue	99 %
WHA outside the GBRMP		<1 %

\* No-take zones

**Bioregion area** 2,749 km<sup>2</sup>

**Proportion of the GBRMP** 1 %

**No-take Zone statistics**

Area of no-take zone(s) 0 km<sup>2</sup>

Percent of bioregion 0 %

Number of no-take zones 0

**Bathymetry**

Median depth 848 m

**Area exposed to flooding events 1994 - 98**

No recorded event 100 %














**Substrate - Grain size**

Mud dominated area

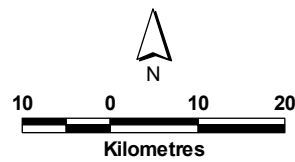
**WARNING:** Data shown on the map may change over time. Persons who use this map or the information it contains as the basis for investment or other actions or decisions do so at their own risk. The map is indicative only and does not purport to alter existing rights or interests.

# DRAFT



 Bioregion NS	 Reef edge or shoal edge
 Existing no-take zone	 Reef shoal
 National Park (State)	 River
 Interim biophysically special/unique sites	 GBRMP boundary
 Dugong Protection Area	 GBRMP Section boundary
 Turtle nesting site	 Built-up area
 Turtle foraging area	

Map Produced: 13 May 2002  
Datum: GDA94 Projection: Albers



ICA Map number 020431

