



GREAT BARRIER REEF  
MARINE PARK AUTHORITY

## Non-reef bioregion: NR Queensland Trough

NR

### Bioregion Description

More moderate slope compared to NQ; mostly fine pelagic sediments.

### Existing zoning within bioregion (as % of total bioregion area)

Buffer	Light Green	<1 %
General Use 'B' / Habitat Protection	Dark Blue	4 %
General Use 'A' / General Use	Light Blue	95 %
WHA outside the GBRMP		<1 %

\* No-take zones

### Bioregion area

5,288 km<sup>2</sup>

### Proportion of the GBRMP

2 %

### No-take Zone statistics

Area of no-take zone(s)	0 km <sup>2</sup>
Percent of bioregion	0 %
Number of no-take zones	0

### Bathymetry

Median depth 1,236 m

### Area exposed to flooding events 1994 - 98

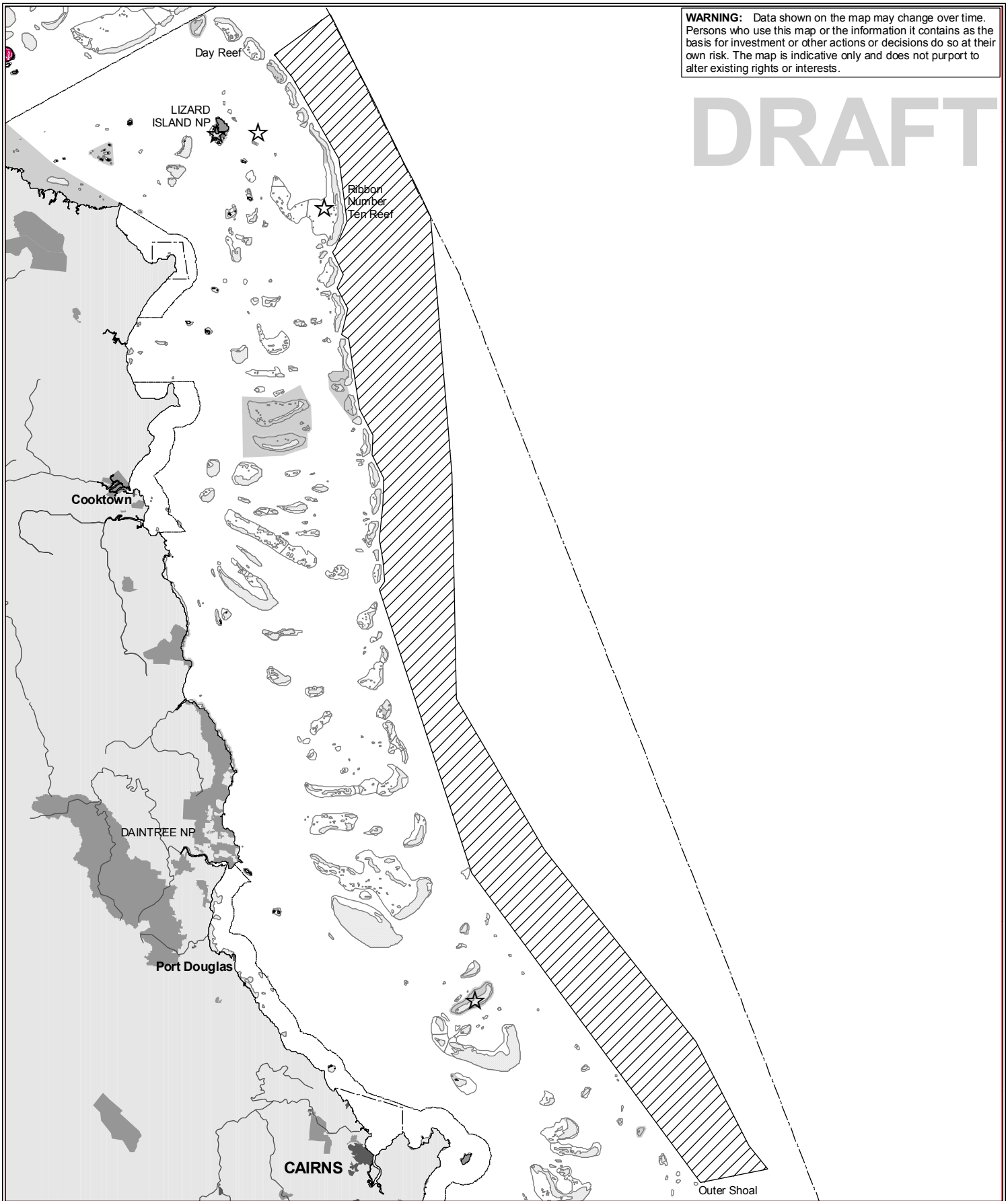
No recorded event 100 %














### Substrate - Grain size


Mud dominated area

**WARNING:** Data shown on the map may change over time. Persons who use this map or the information it contains as the basis for investment or other actions or decisions do so at their own risk. The map is indicative only and does not purport to alter existing rights or interests.


# DRAFT



	<b>Bioregion NR</b>		<b>Reef edge or shoal edge</b>
	<b>Existing no-take zone</b>		<b>Reef shoal</b>
	<b>National Park (State)</b>		<b>River</b>
	<b>Interim biophysically special/unique sites</b>		<b>GBRMP boundary</b>
	<b>Dugong Protection Area</b>		<b>GBRMP Section boundary</b>
	<b>Turtle nesting site</b>		<b>Built-up area</b>
	<b>Turtle foraging area</b>		



20 0 20  
Kilometres



**GREAT BARRIER REEF**  
MARINE PARK AUTHORITY

Map Produced: 13 May 2002  
Datum: GDA94 Projection: Albers  
ICA Map number 020431

