



X4 Capricorn Bunker Inter Reef

X4

Bioregion Description

The description of this bioregion is based largely on physical information as there is limited biological information available. Until further information is gained this area is treated as a distinct entity.

Existing zoning within bioregion (as % of total bioregion area)			Bioregion area	1,717 km ²
Preservation *	Pink	<1 %	Proportion of the GBRMP	<1 %
Scientific Research *	Orange	1 %		
Marine National Park 'B' / National Park *	Dark Green	1 %	No-take Zone statistics	
Marine National Park 'A' / Conservation Park	Yellow	1 %	Area of no-take zone(s)	33 km ²
General Use 'B' / Habitat Protection	Dark Blue	67 %	Percent of bioregion	2 %
General Use 'A' / General Use	Light Blue	30 %	Number of no-take zones	10

* No-take zones

Bathymetry

Median depth 44 m

Area exposed to flooding events 1994 - 98

1,2 or 3 events 38 %
No recorded event 62 %

Biological - this bioregion is known to contain samples of these biological assemblages and/or habitats

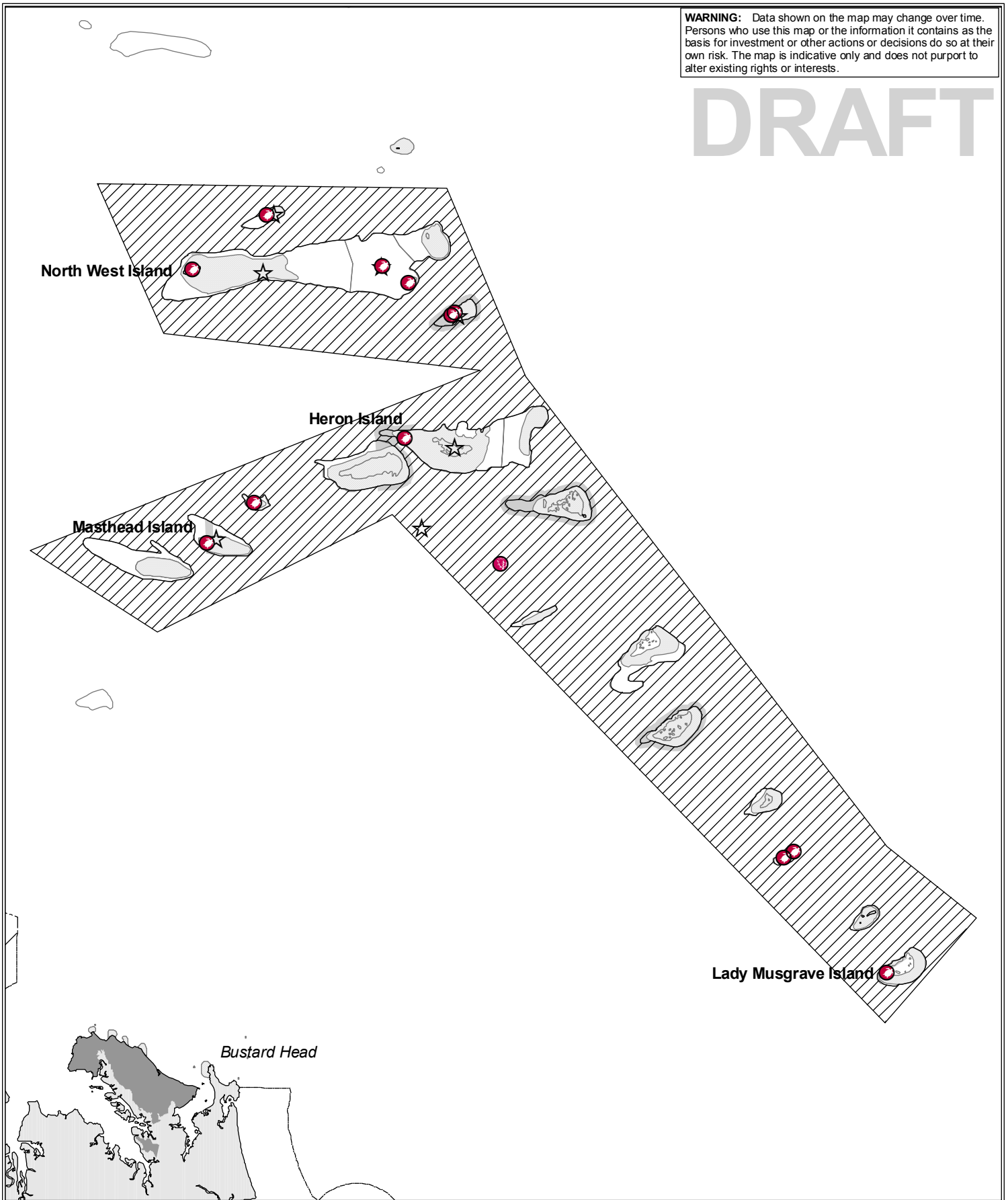
Turtle nesting sites
Turtle foraging sites














Interim biophysically special/unique sites

Capricorn Bunker Group
Tryon Island Reef
Wilson Island Reef
North West Island Reef
Wreck Island Reef
Heron Island Reef
Masthead Island Reef

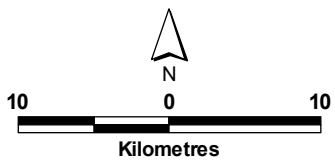
WARNING: Data shown on the map may change over time. Persons who use this map or the information it contains as the basis for investment or other actions or decisions do so at their own risk. The map is indicative only and does not purport to alter existing rights or interests.

DRAFT



 Bioregion X4	 Reef edge or shoal edge
 Existing no-take zone	 Reef shoal
 National Park (State)	 River
 Interim biophysically special/unique sites	 GBRMP boundary
 Dugong Protection Area	 GBRMP Section boundary
 Turtle nesting site	 Built-up area
 Turtle foraging area	

Map Produced: 13 May 2002
Datum: GDA94 Projection: Albers



ICA Map number 020431

