



Non-reef bioregion: NO Capricorn Trough

NO

Bioregion Description

Deep oceanic influence. Mix of pelagic (e.g. foraminifera) and *Halimeda* deposits. Very fuzzy boundary between NO and NB7.

Existing zoning within bioregion (as % of total bioregion area)

General Use 'A' / General Use Light Blue 100 %

* No-take zones

Bioregion area 5,790 km²

Proportion of the GBRMP 2 %

No-take Zone statistics

Area of no-take zone(s) 0 km²

Percent of bioregion 0 %

Number of no-take zones 0

Bathymetry

Median depth 68 m

Area exposed to flooding events 1994 - 98

No recorded event 93 %

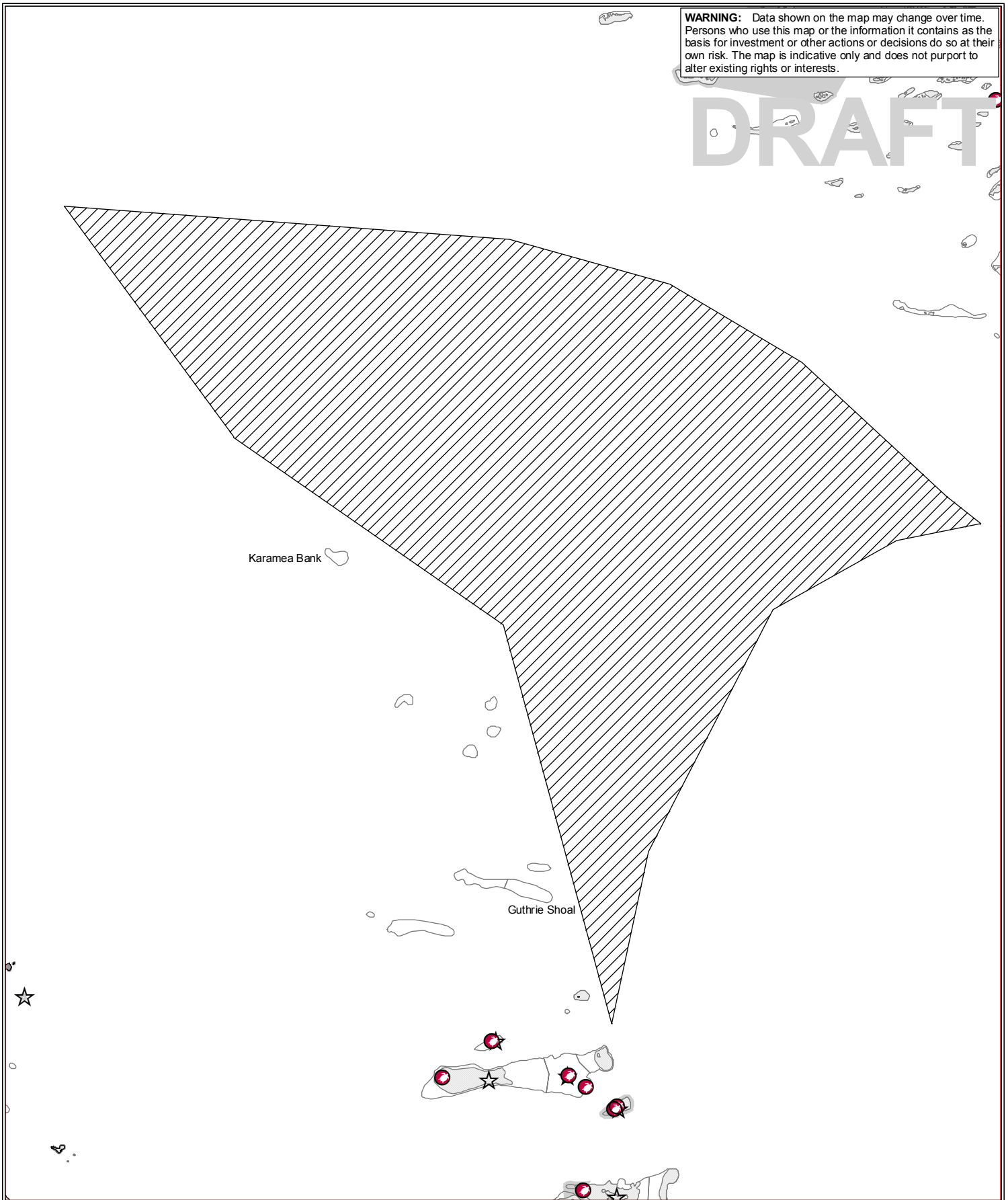
1,2 or 3 events 7 %














Substrate - Grain size

Rock dominated area

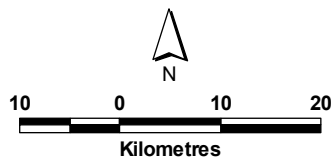
WARNING: Data shown on the map may change over time. Persons who use this map or the information it contains as the basis for investment or other actions or decisions do so at their own risk. The map is indicative only and does not purport to alter existing rights or interests.

DRAFT



	Bioregion NO		Reef edge or shoal edge
	Existing no-take zone		Reef shoal
	National Park (State)		River
	Interim biophysically special/unique sites		GBRMP boundary
	Dugong Protection Area		GBRMP Section boundary
	Turtle nesting site		Built-up area
	Turtle foraging area		

Map Produced: 13 May 2002
Datum: GDA94 Projection: Albers



ICA Map number 020431

