



Non-reef bioregion: NU Terraces

NU

Bioregion Description

Characterised by hard substrate seafloor terraces at depths of 90-300m terraces punctuated by shoals to depths of around 10m.

Existing zoning within bioregion (as % of total bioregion area)			Bioregion area	10,260 km ²
Marine National Park 'B' / National Park *	Dark Green	<1 %	Proportion of the GBRMP	3 %
General Use 'B' / Habitat Protection	Dark Blue	1 %		
General Use 'A' / General Use	Light Blue	99 %	No-take Zone statistics	
WHA outside the GBRMP		<1 %	Area of no-take zone(s)	10 km ²
* No-take zones			Percent of bioregion	<1 %
			Number of no-take zones	1

Bathymetry

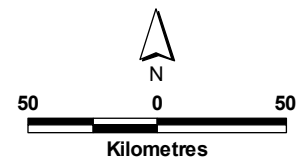
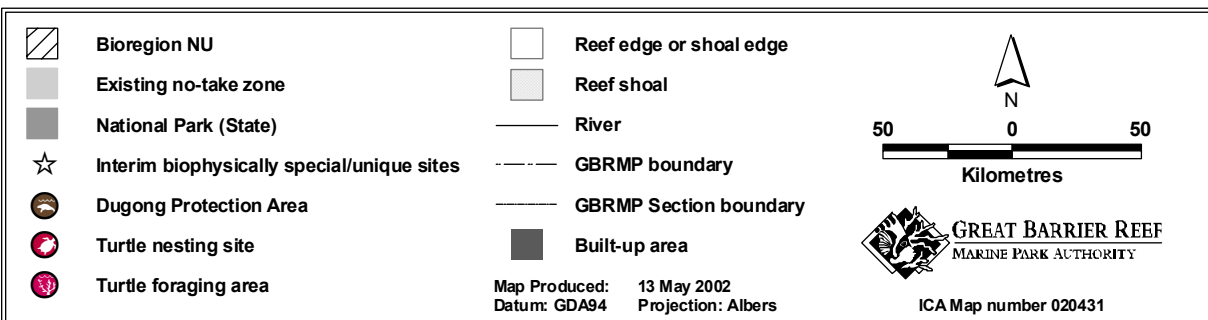
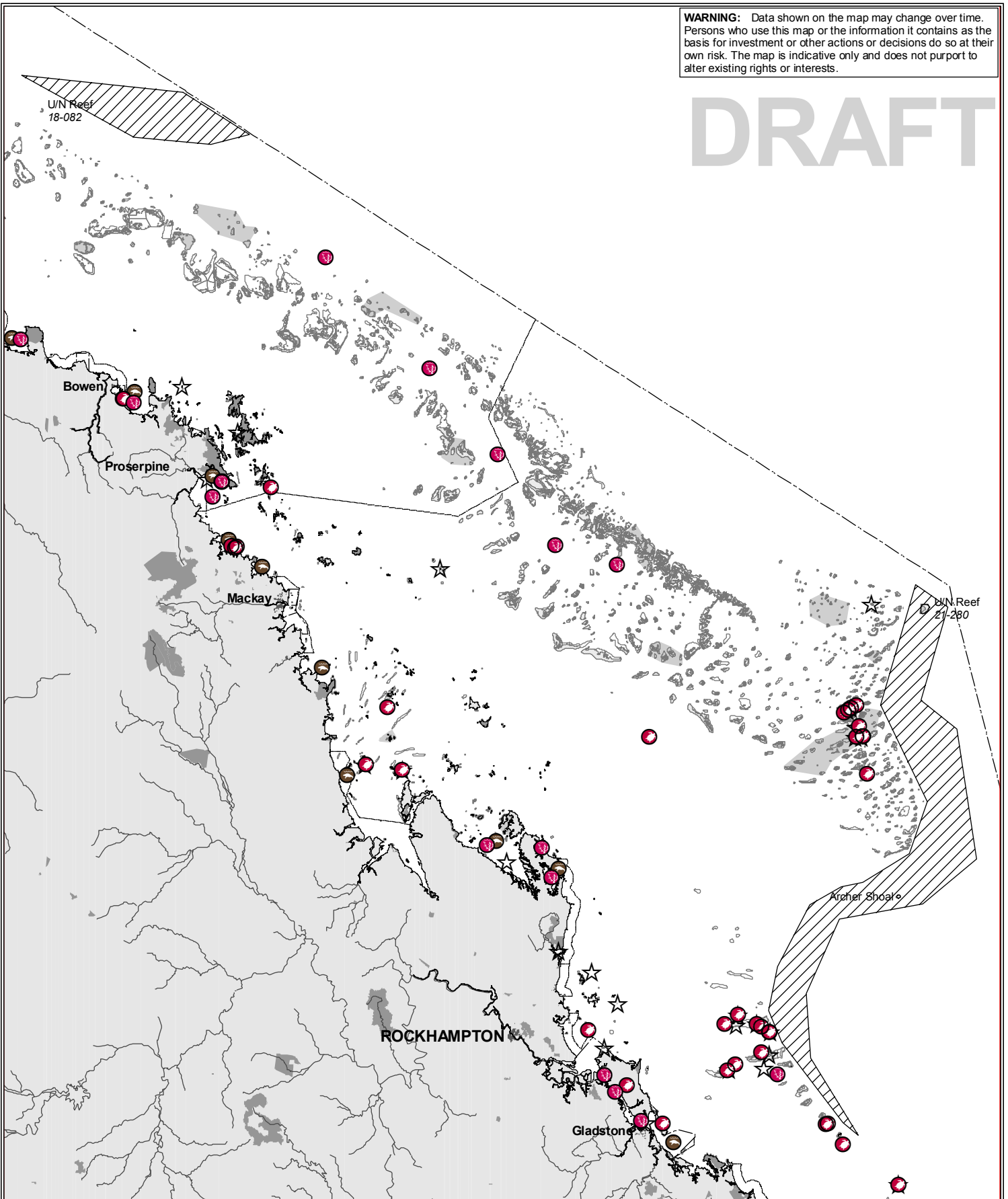
Median depth 95 m

Area exposed to flooding events 1994 - 98

No recorded event	99 %
1, 2 or 3 events	1 %

WARNING: Data shown on the map may change over time. Persons who use this map or the information it contains as the basis for investment or other actions or decisions do so at their own risk. The map is indicative only and does not purport to alter existing rights or interests.

DRAFT



ICA Map number 020431

