



Non-reef bioregion: NN Capricorn Bunker Banks

NN

Bioregion Description

Pre-reef *Halimeda* deposits around Capricorn Bunker reefs. Diverse sponge fauna (187 species) mostly different from southern fauna (NB8), slightly more similar to northern island-group faunas (NL5).

Existing zoning within bioregion (as % of total bioregion area)

General Use 'B' / Habitat Protection	Dark Blue	1 %
General Use 'A' / General Use	Light Blue	99 %

* No-take zones

Bioregion area 2,363 km²

Proportion of the GBRMP 1 %

No-take Zone statistics

Area of no-take zone(s) 0 km²

Percent of bioregion 0 %

Number of no-take zones 0

Bathymetry

Median depth 56 m

Area exposed to flooding events 1994 - 98

1,2 or 3 events 84 %

No recorded event 16 %

Substrate - Grain size

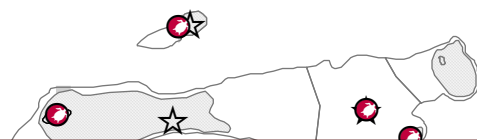
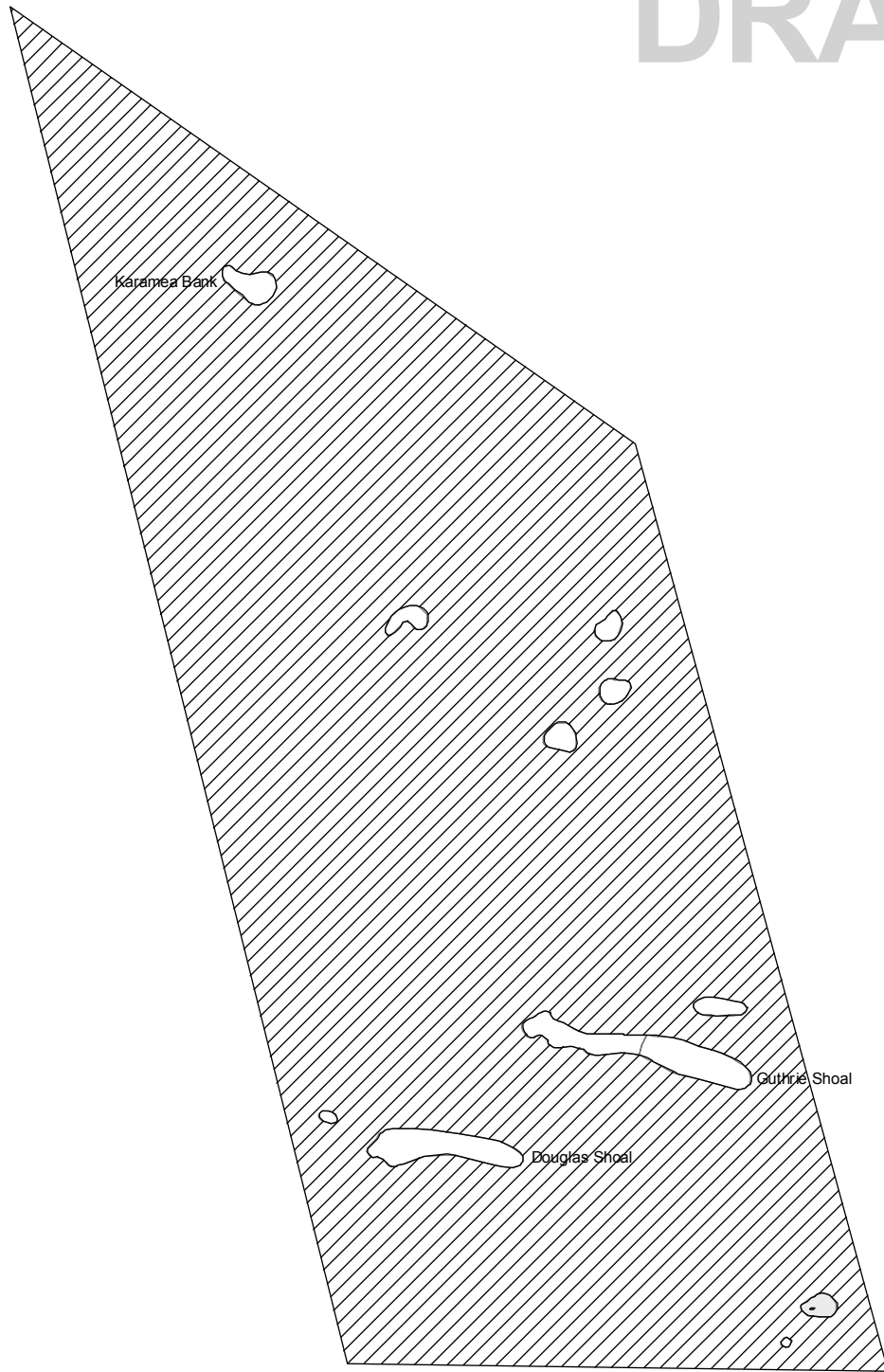
Gravel dominated area

Interim biophysically special/unique sites

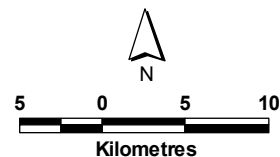
Capricorn Bunker Group

WARNING: Data shown on the map may change over time. Persons who use this map or the information it contains as the basis for investment or other actions or decisions do so at their own risk. The map is indicative only and does not purport to alter existing rights or interests.

DRAFT



- | | | | |
|--|---|---|--------------------------------|
|  | Bioregion NN |  | Reef edge or shoal edge |
|  | Existing no-take zone |  | Reef shoal |
|  | National Park (State) |  | River |
|  | Interim biophysically special/unique sites |  | GBRMP boundary |
|  | Dugong Protection Area |  | GBRMP Section boundary |
|  | Turtle nesting site |  | Built-up area |
|  | Turtle foraging area | | |



Map Produced: 13 May 2002
 Datum: GDA94 Projection: Albers

ICA Map number 020431

