

Appendix F

Grain Size Distribution Curves

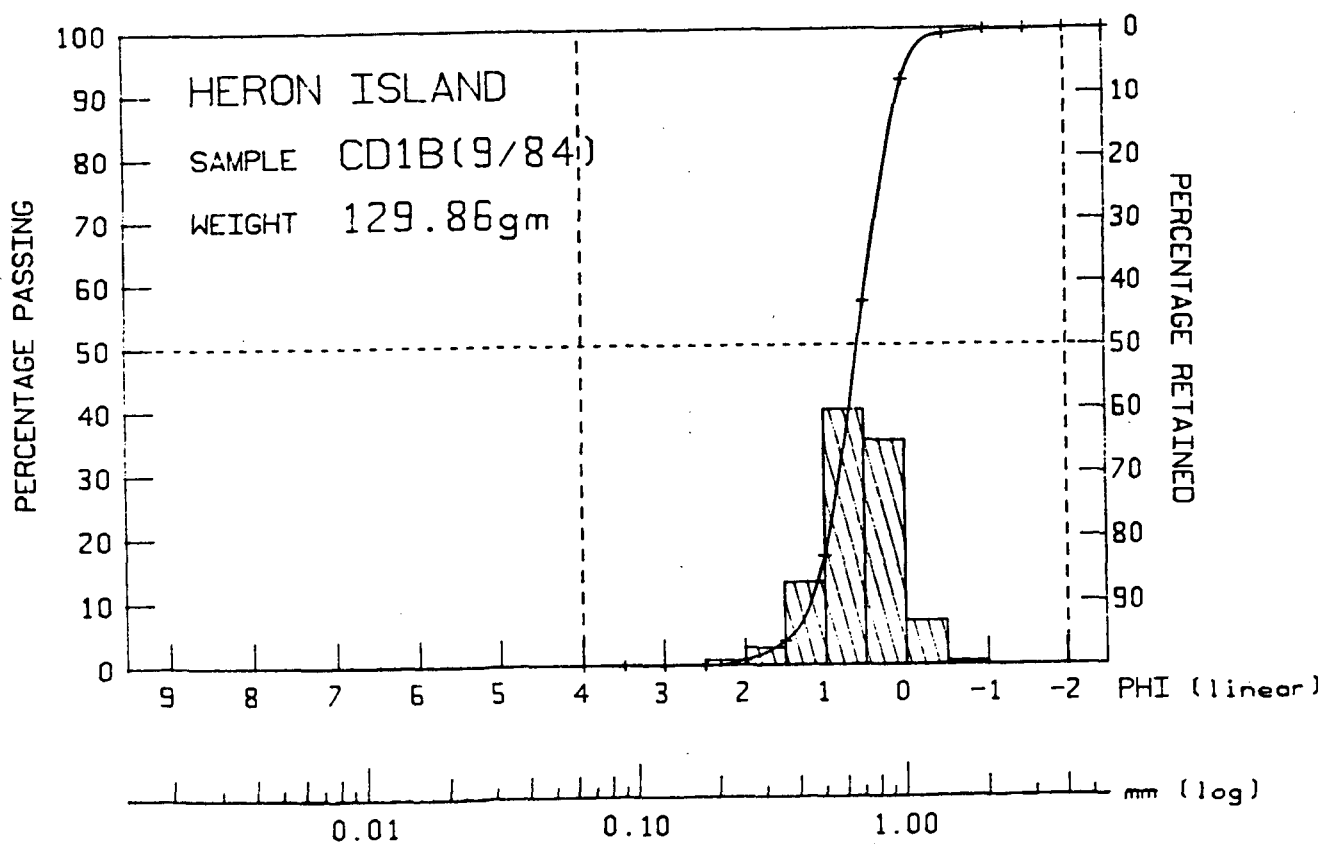
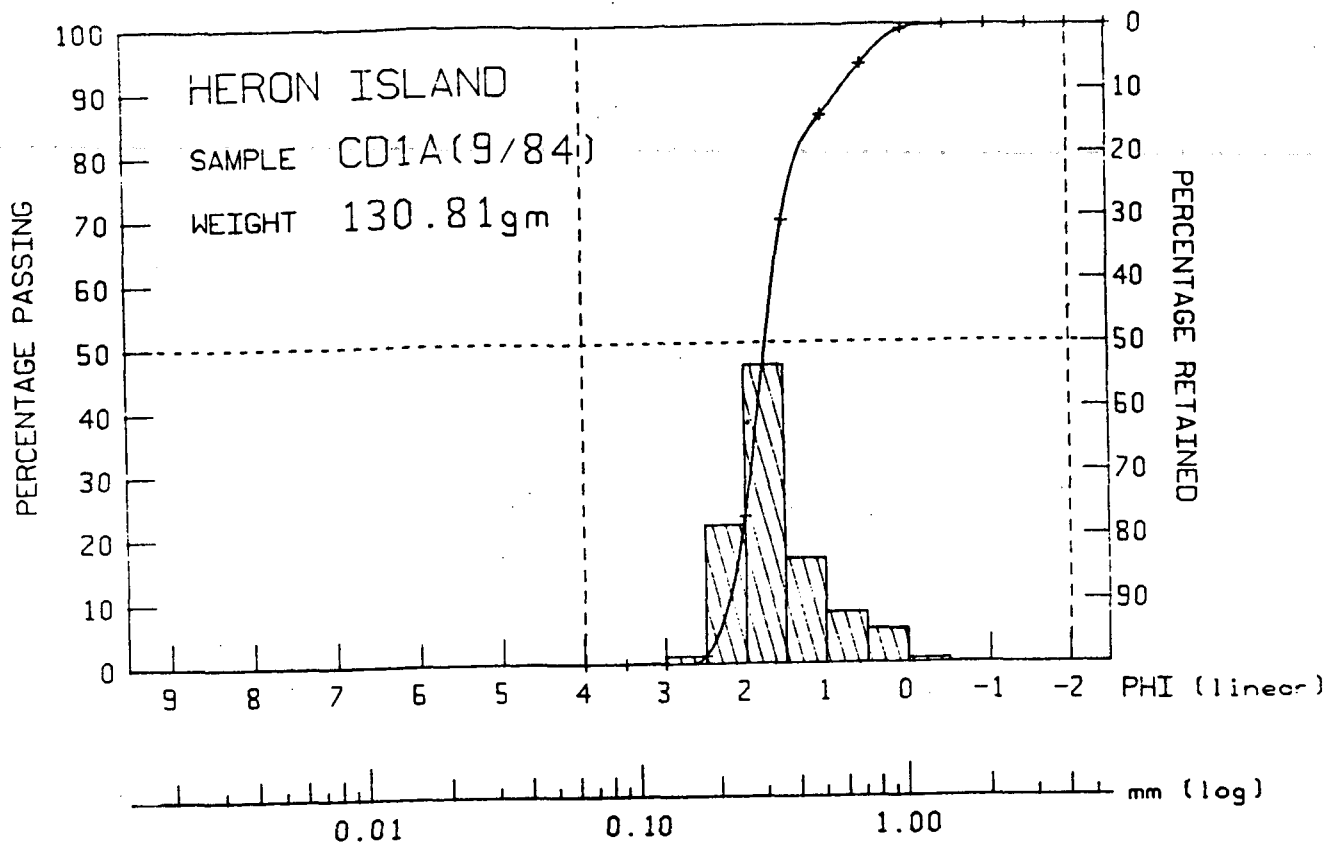


Figure F1. Beach at eastern end of island

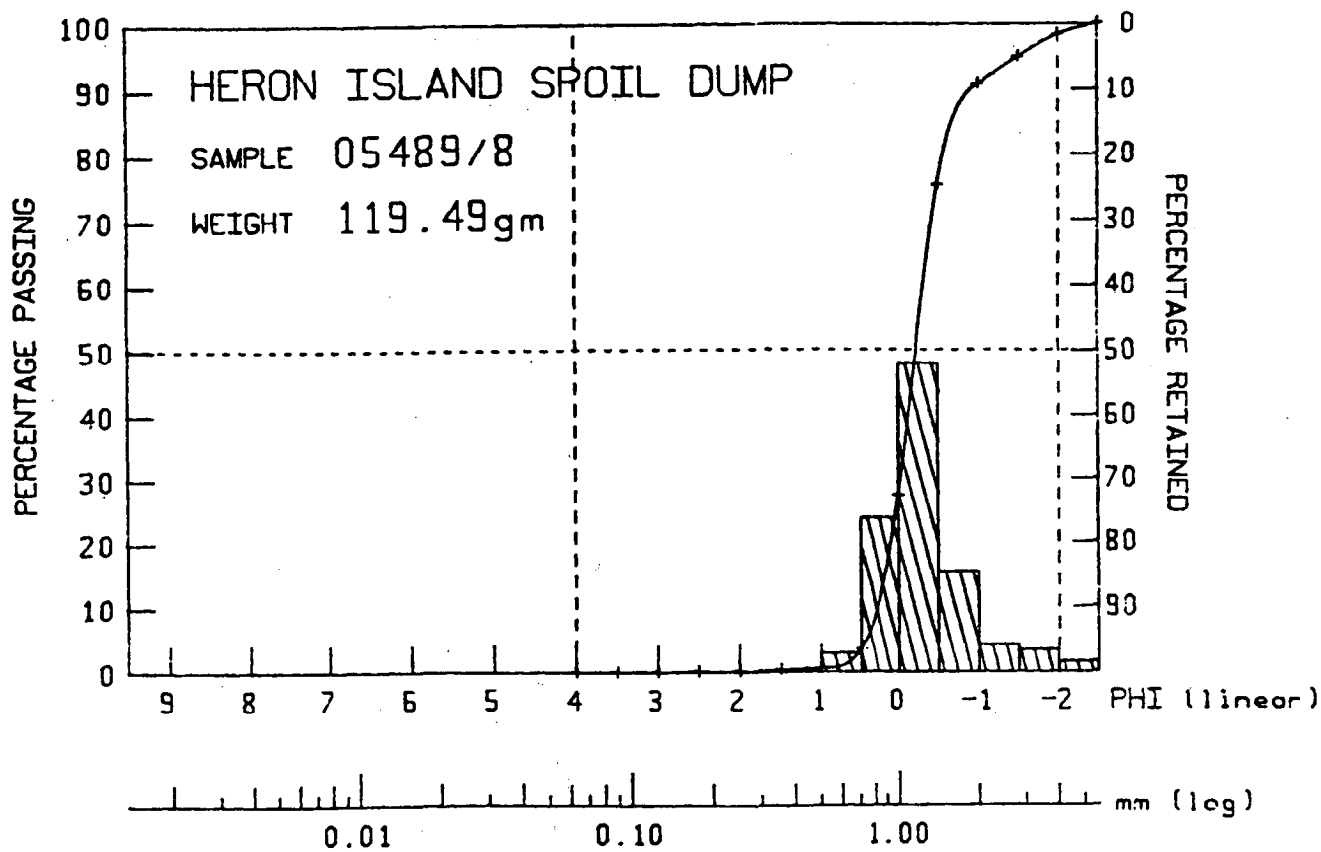
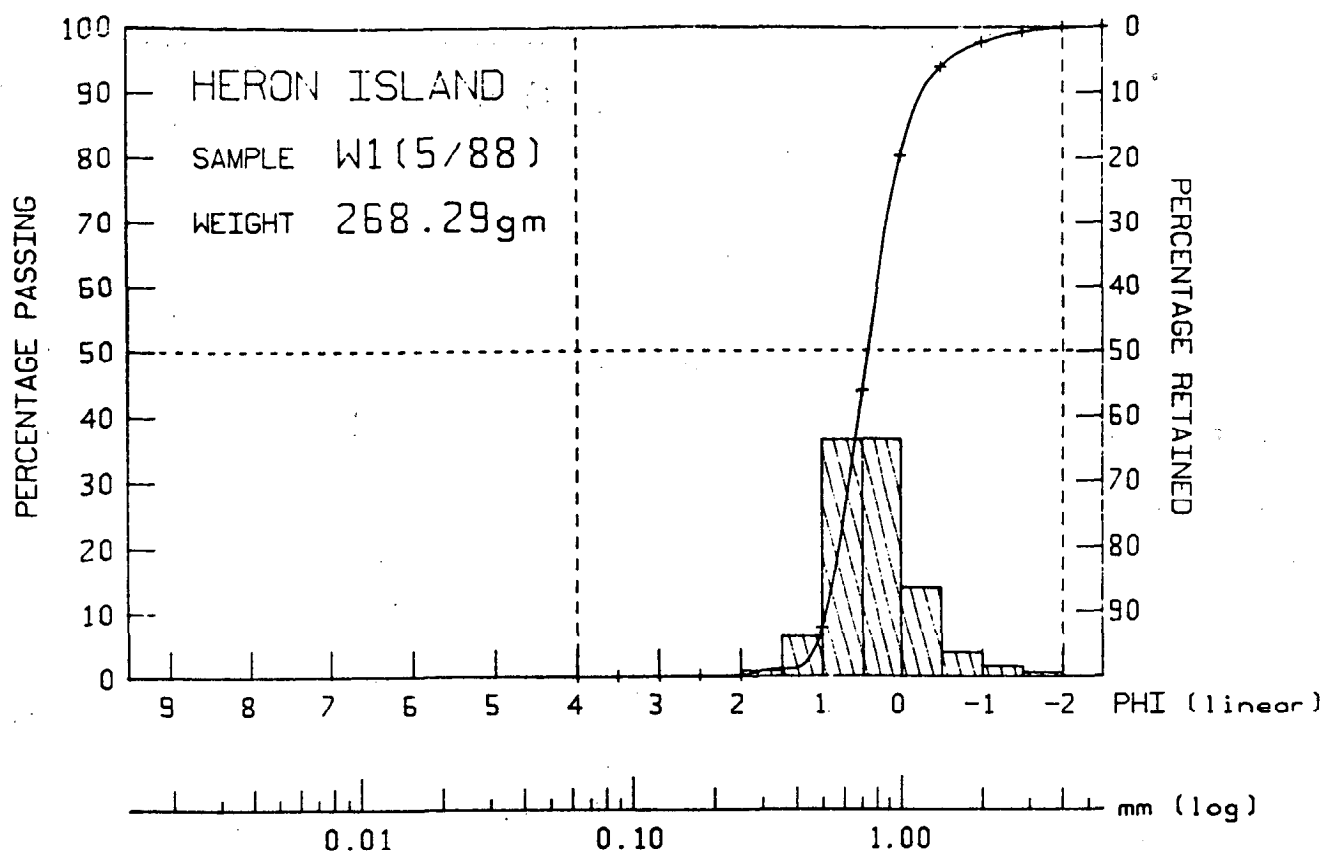


Figure F2. Beach above western end of beach rock

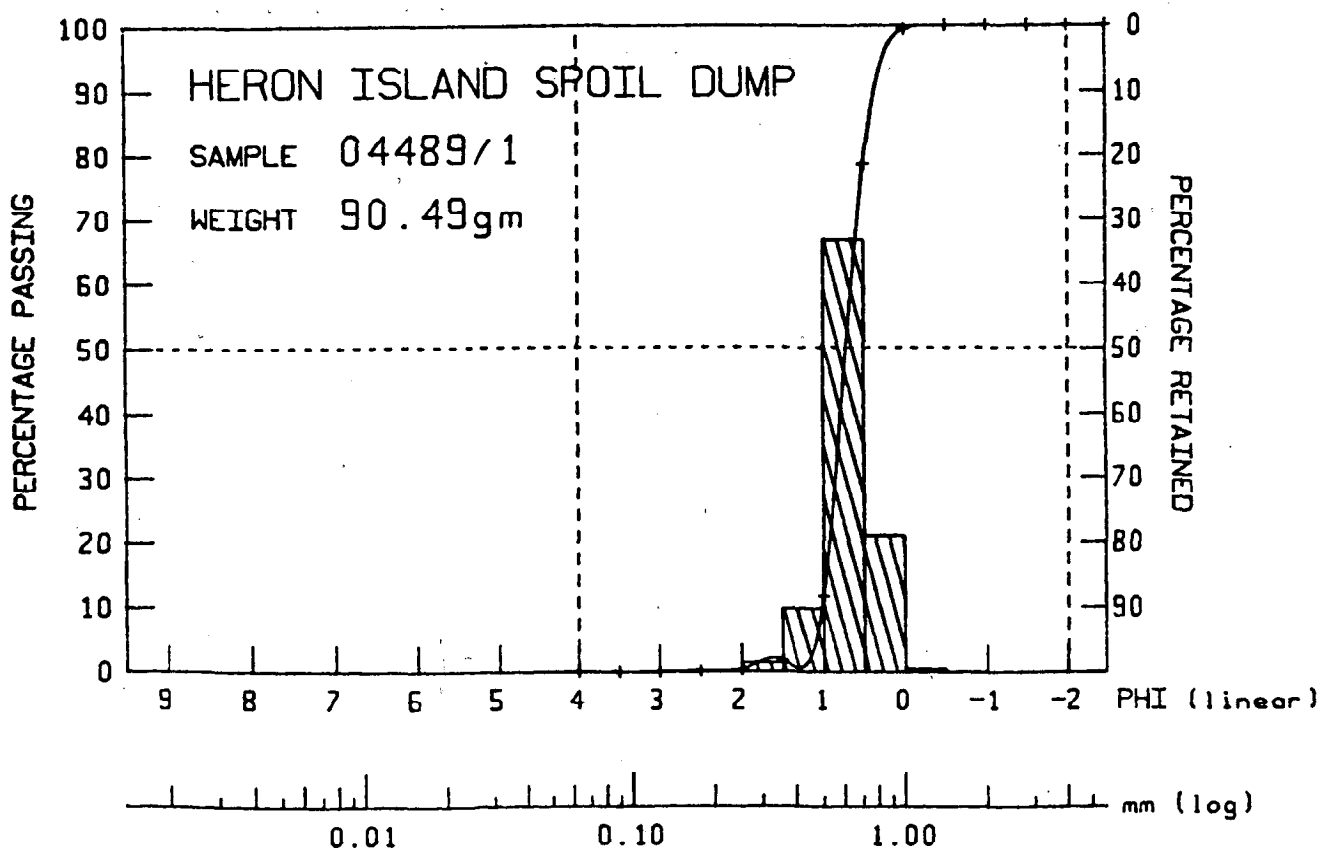
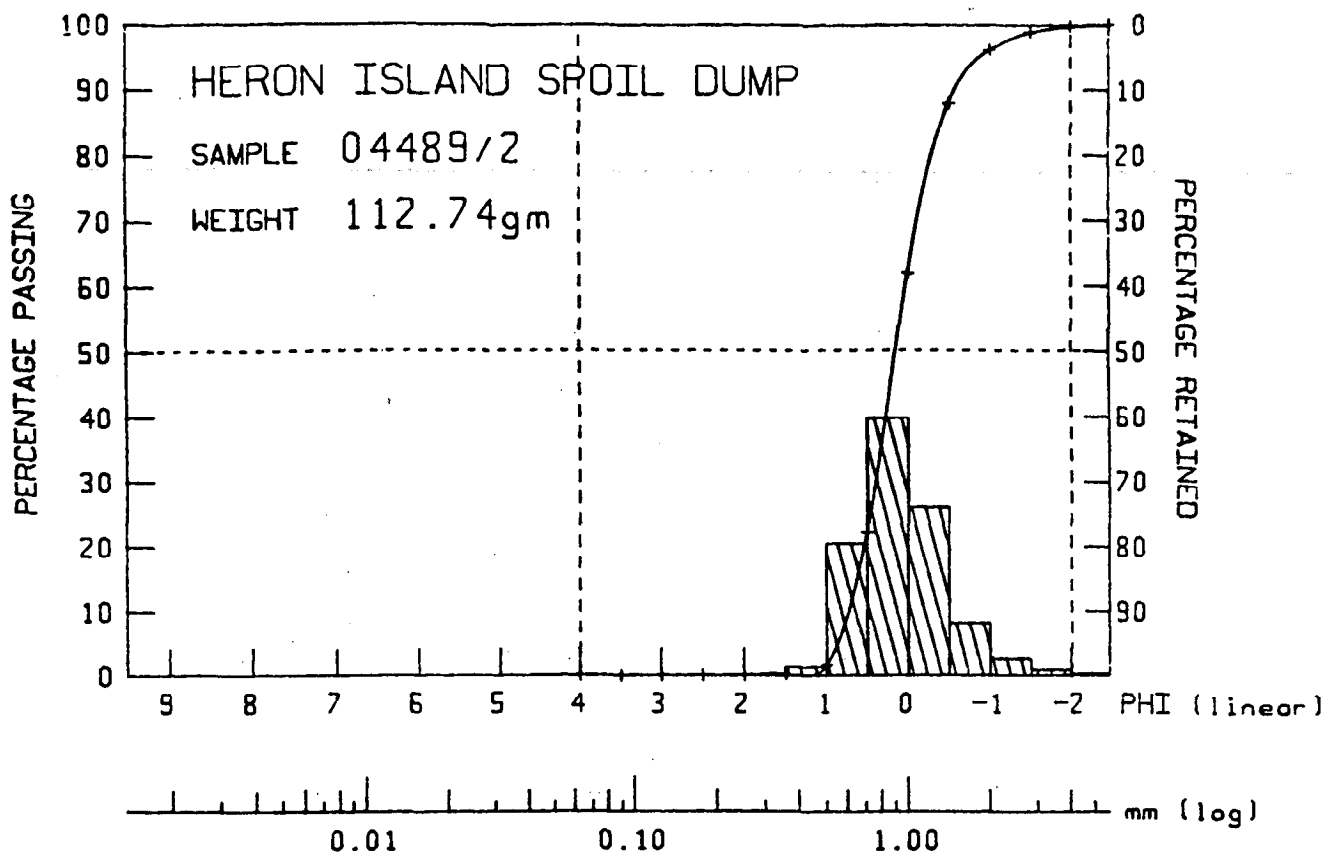


Figure F3. Beach above eastern end of beach rock

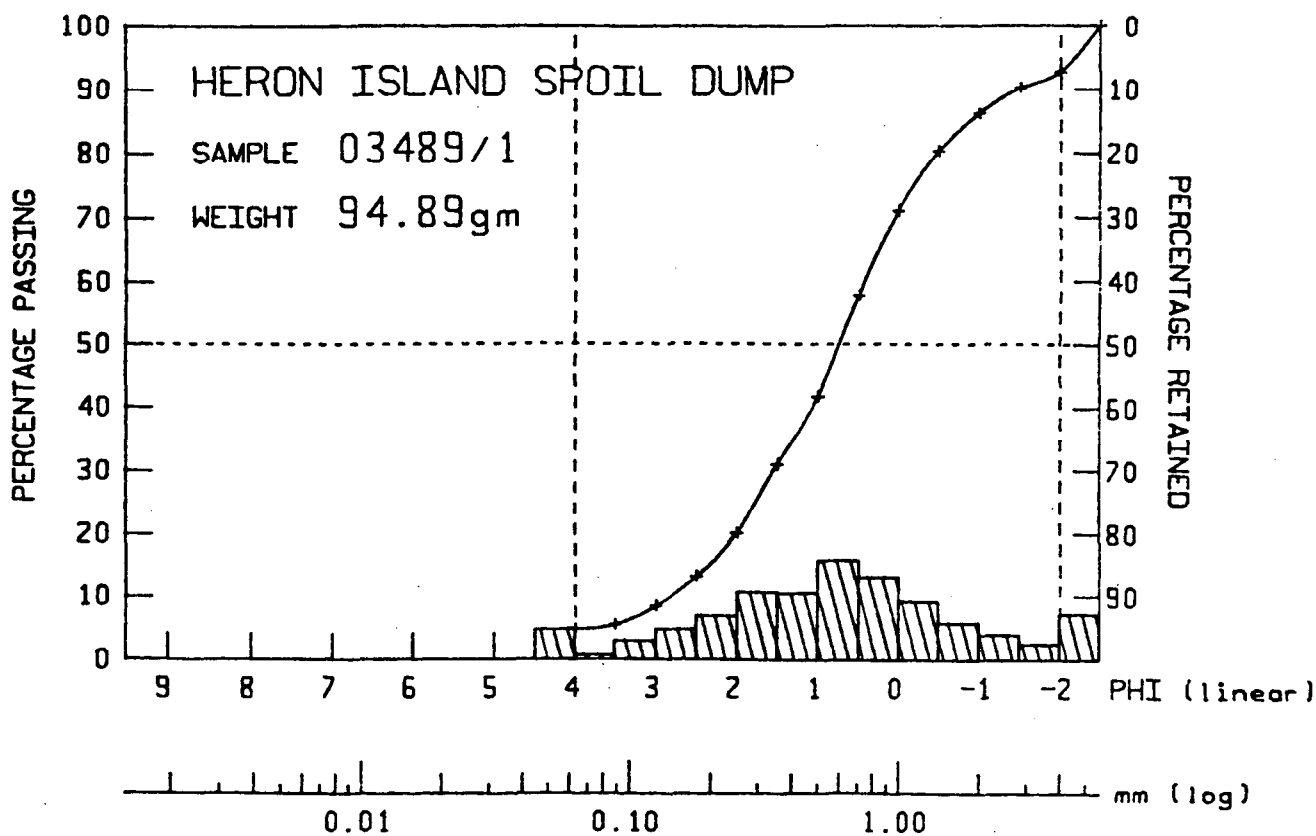
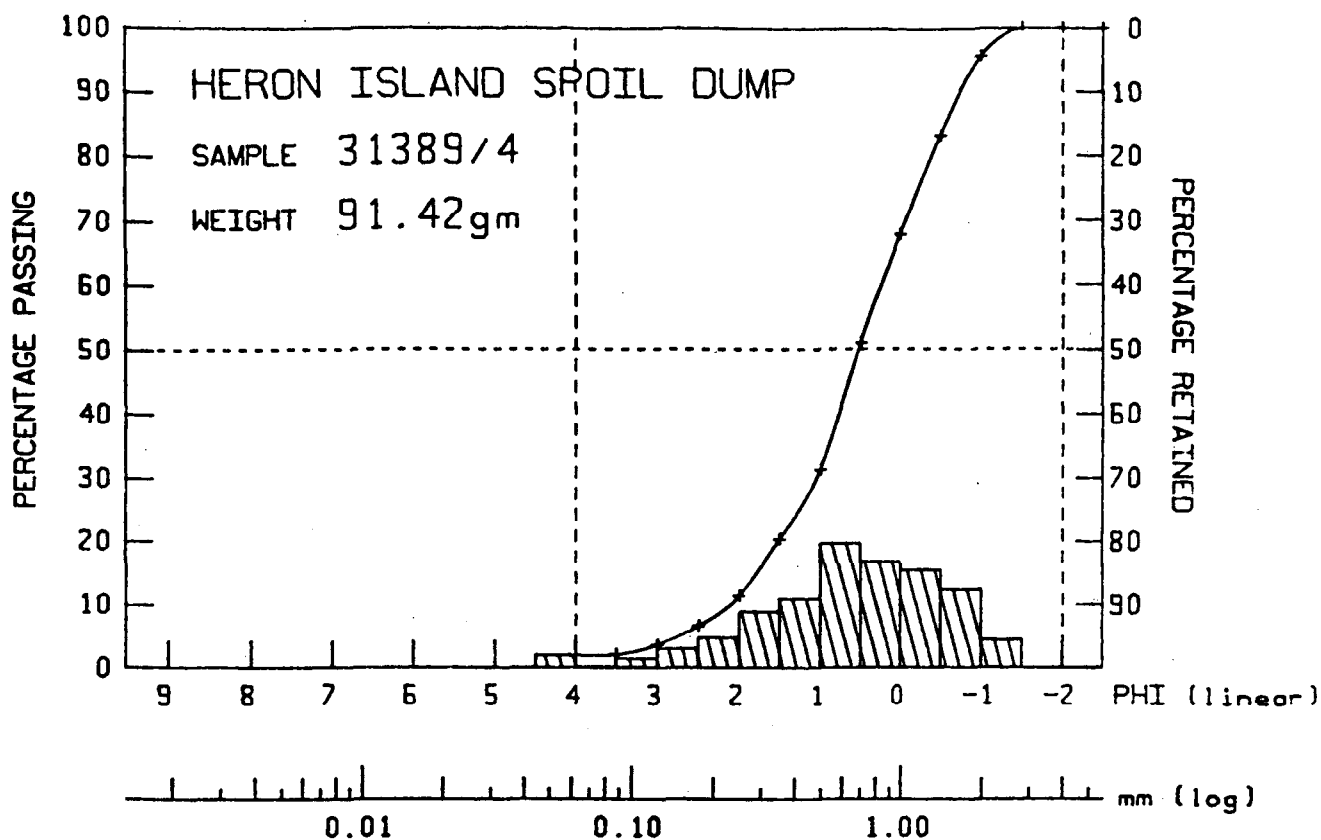


Figure F4. Spoil dump - holes A2 and C4

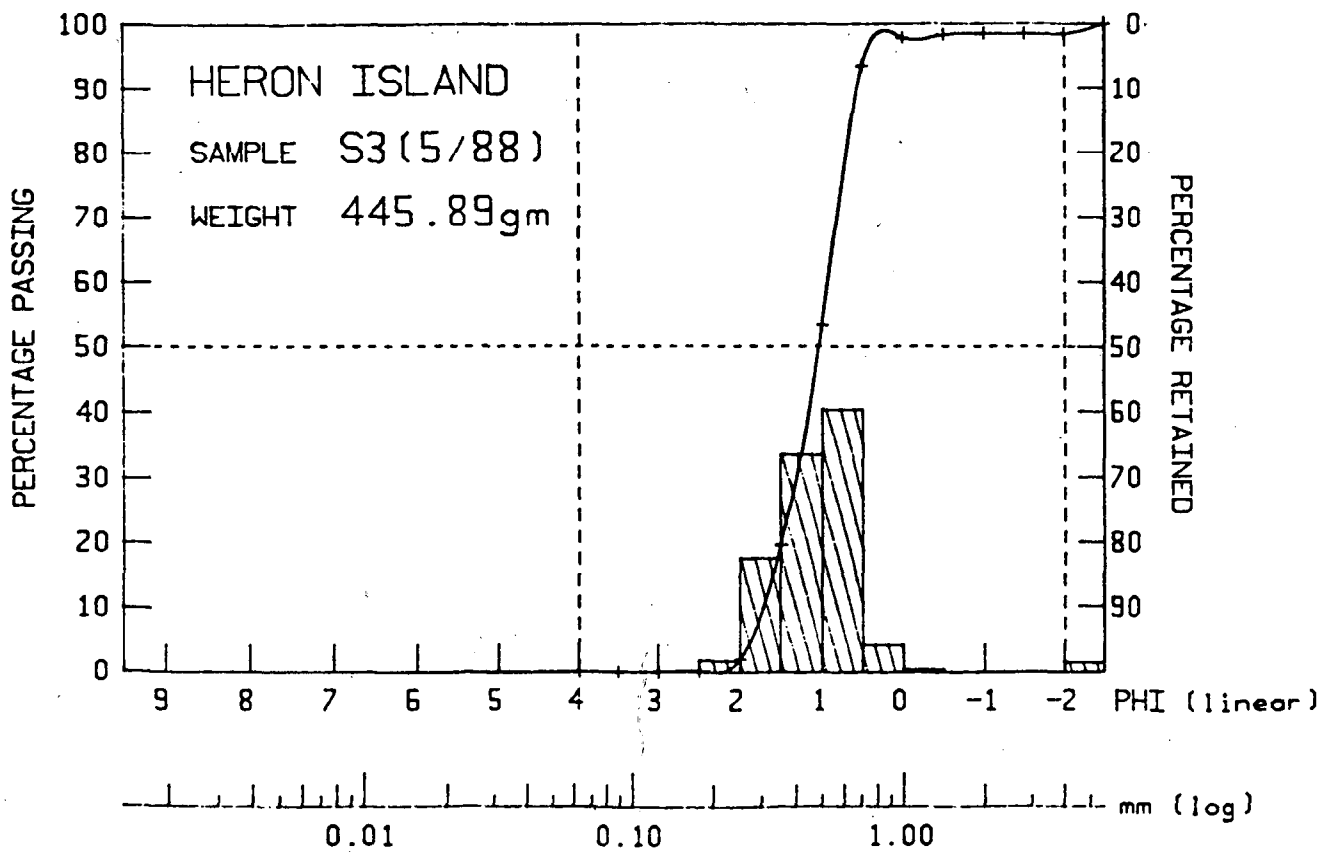
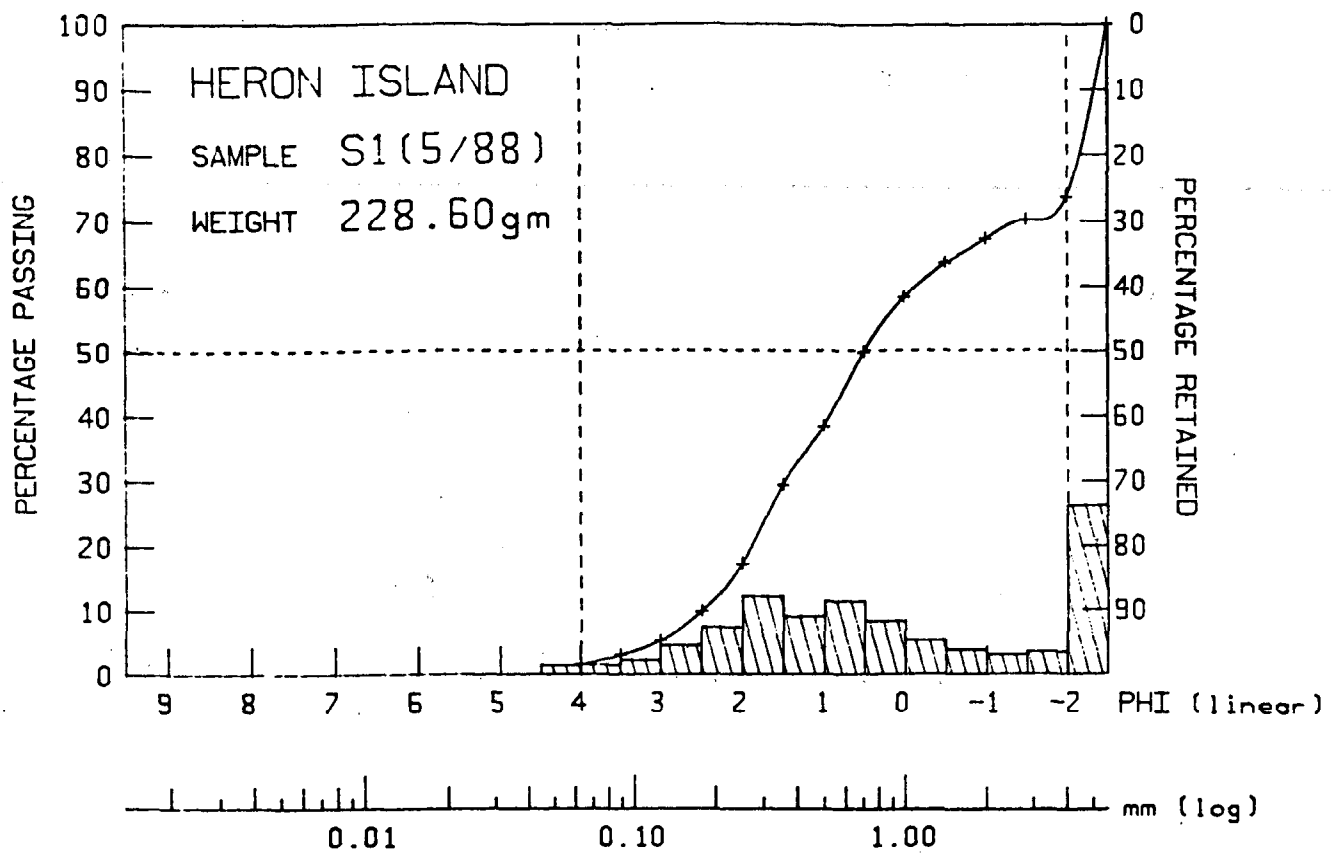


Figure F5. Spoil dump beach

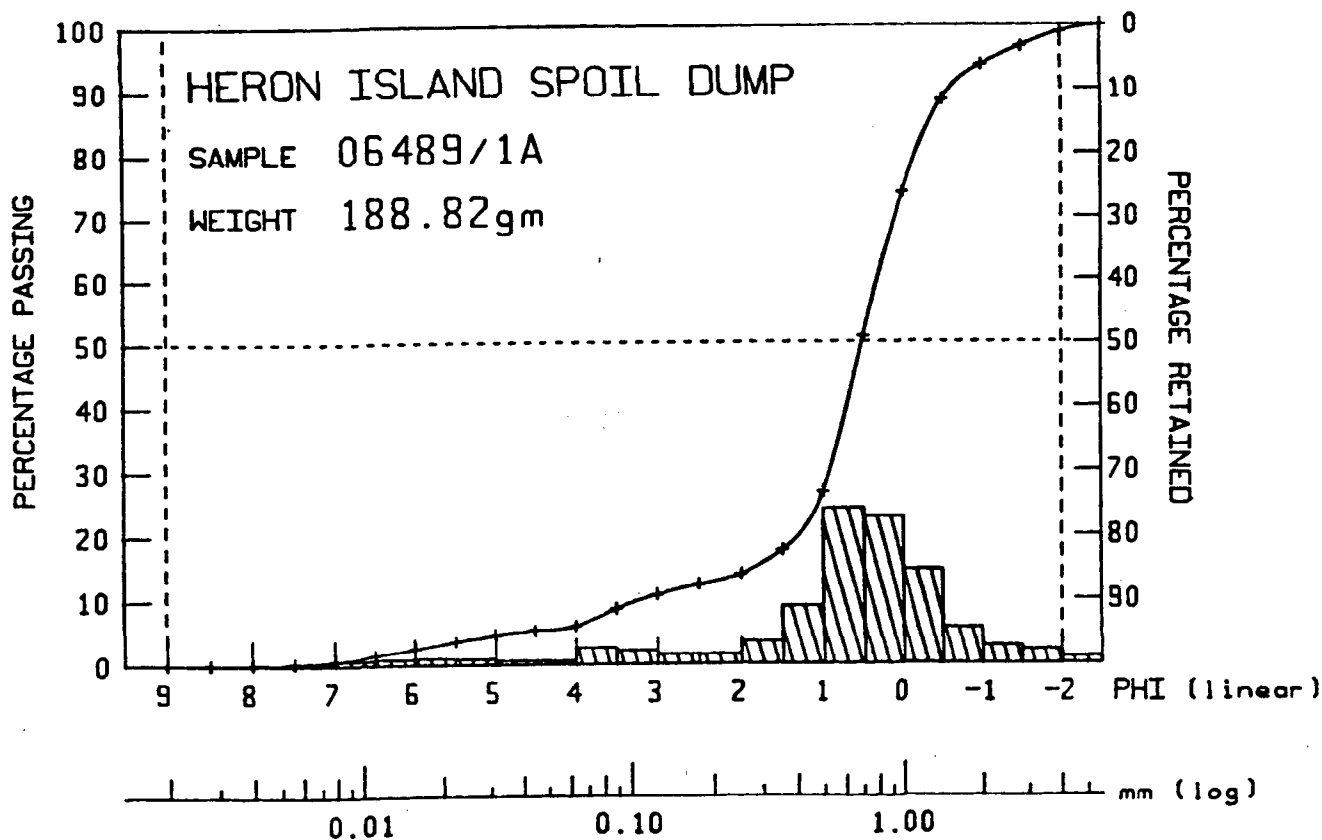
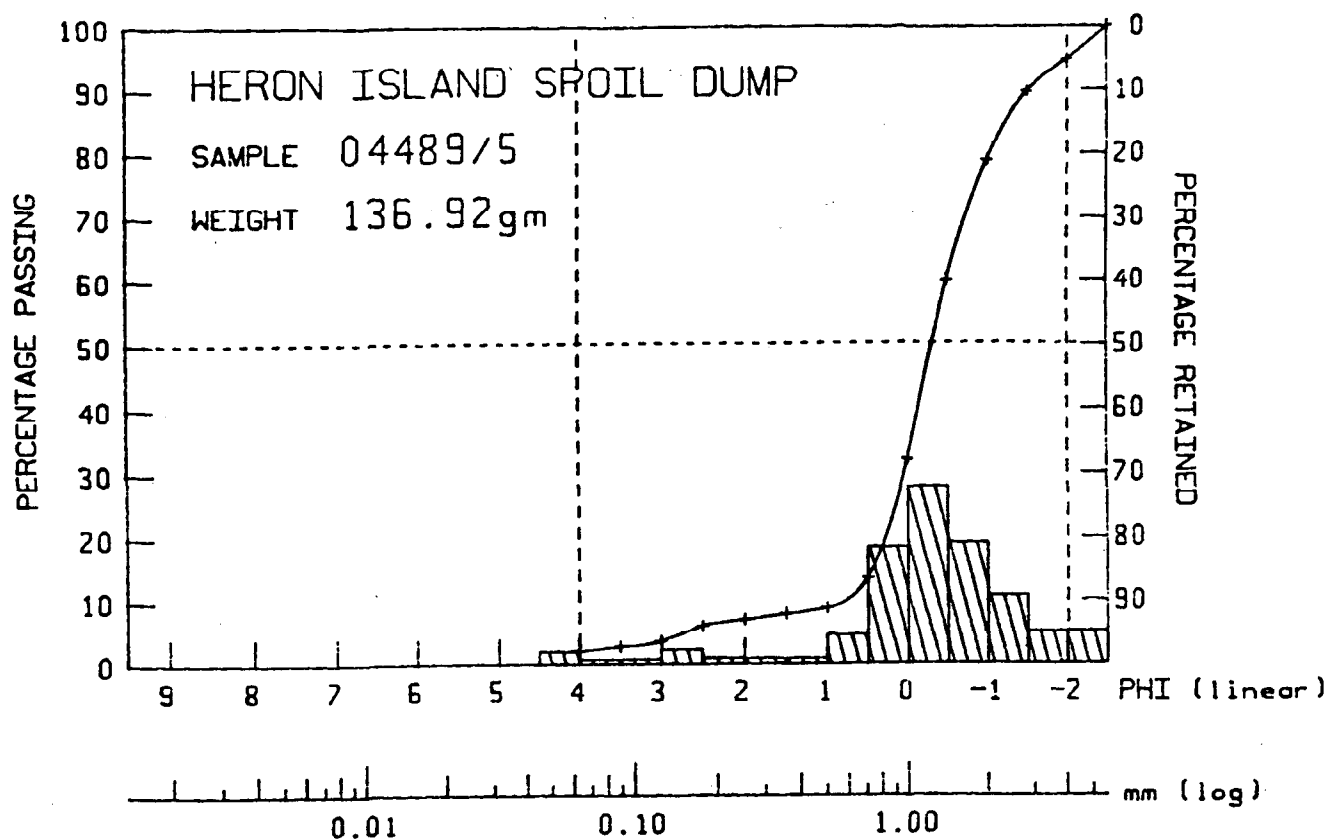


Figure F6. Boat harbour beach and moat adjoining spoil dump

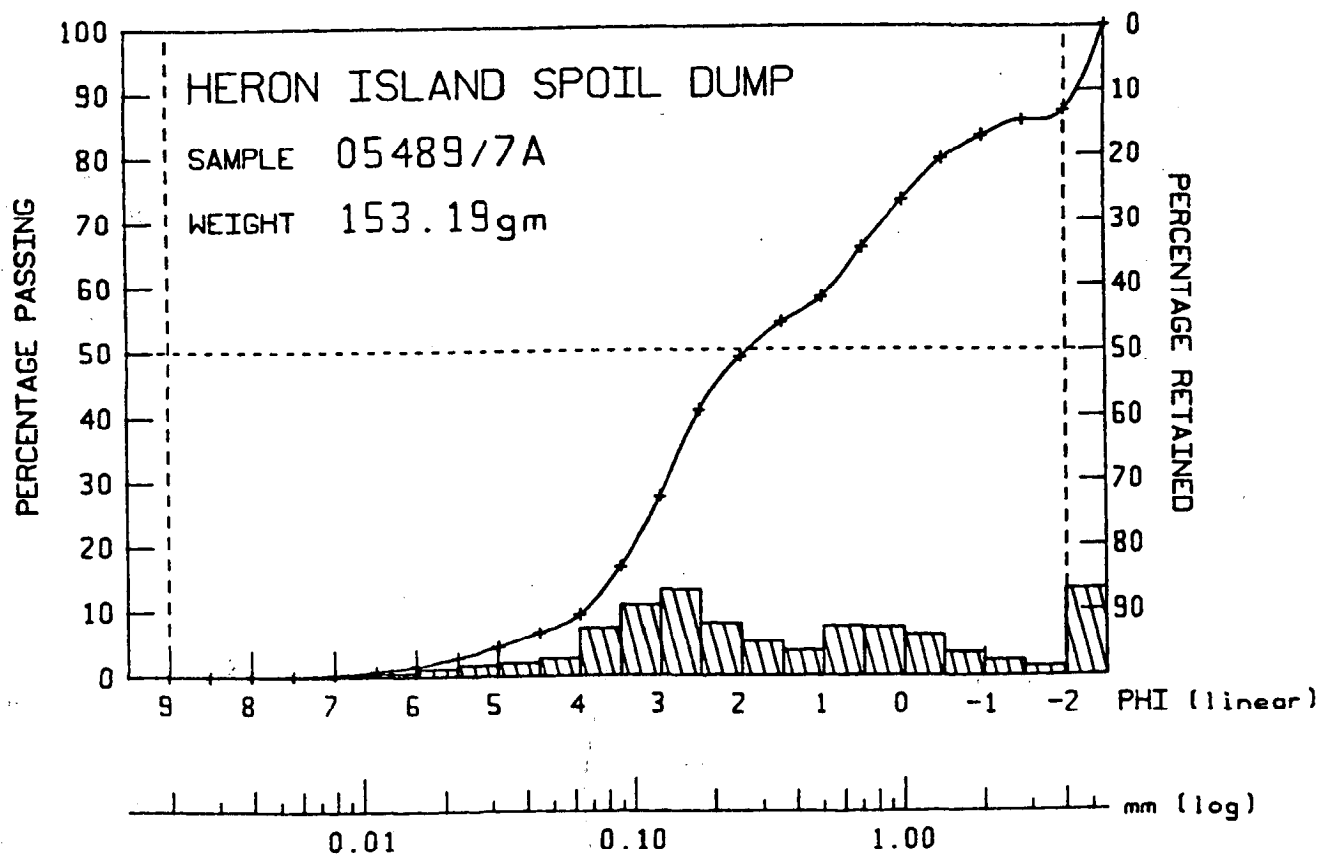
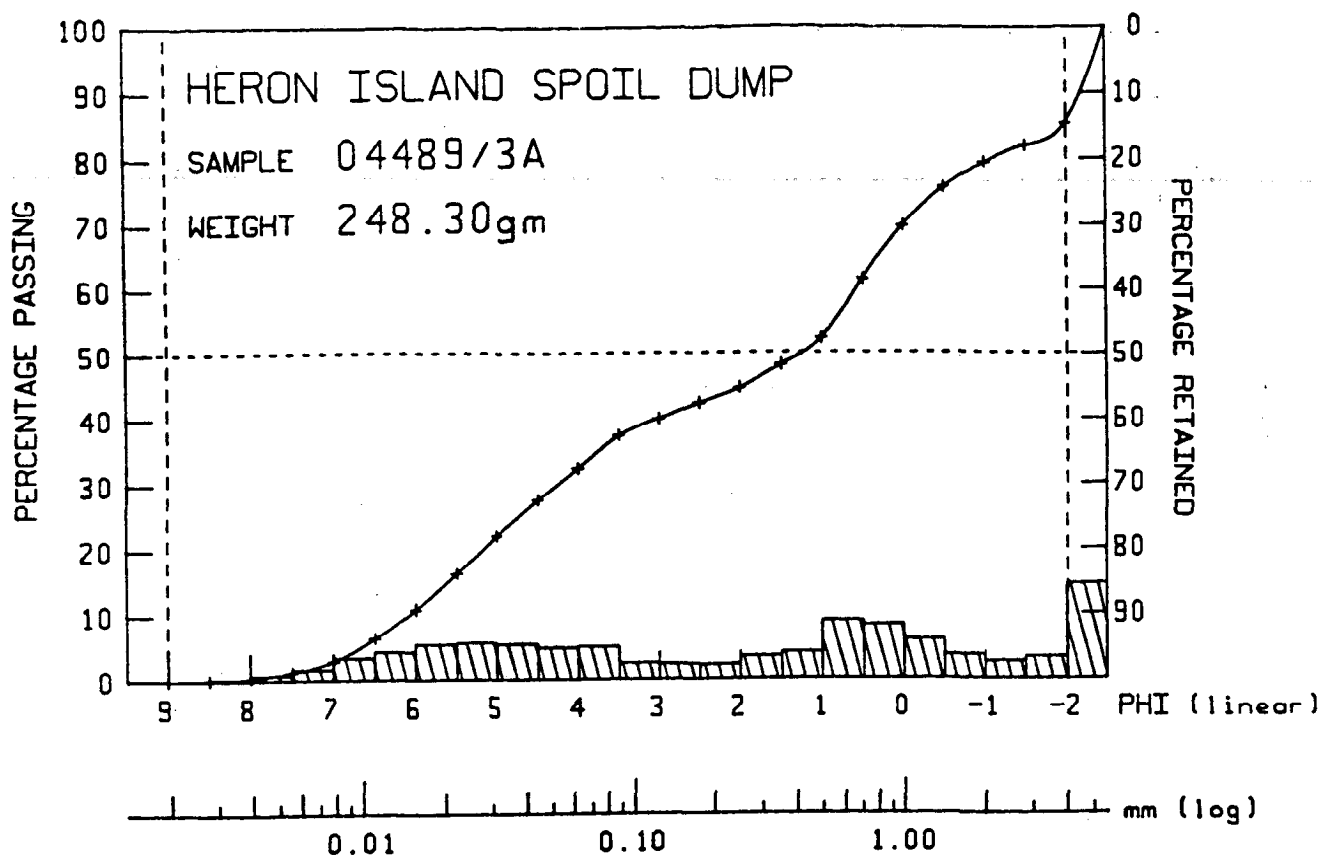


Figure F7. Reef flat behind boat harbour and lower part of western end of beach rock

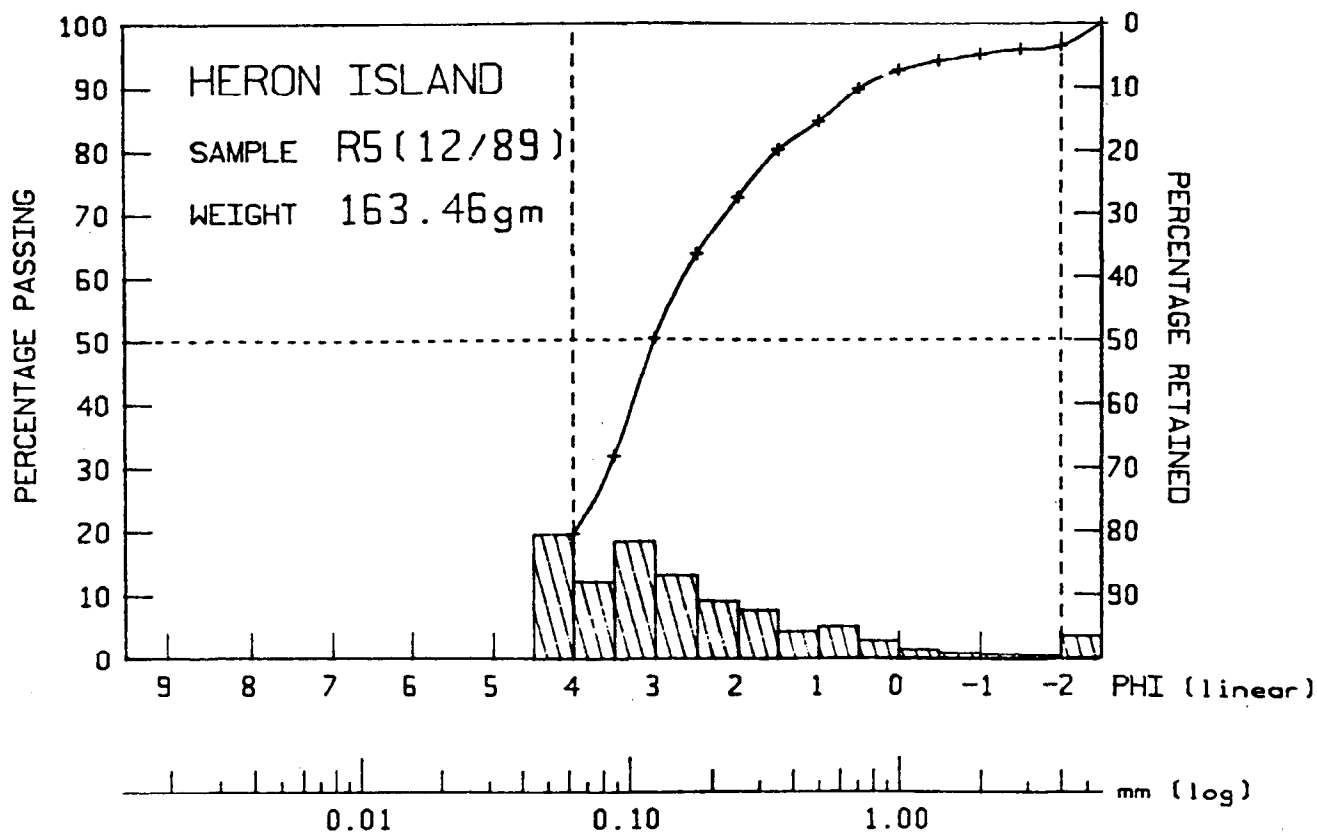
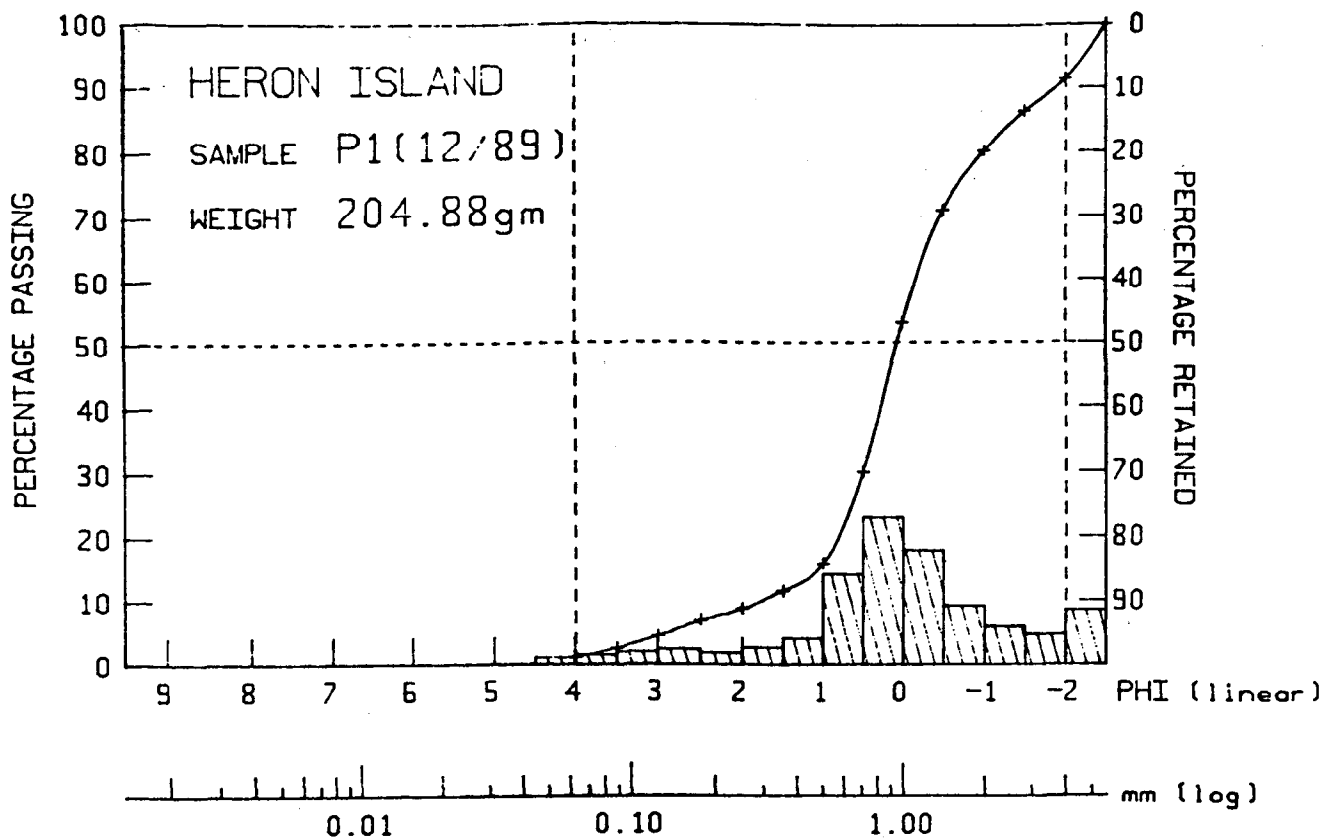


Figure F8. Reef flat in front of spoil dump

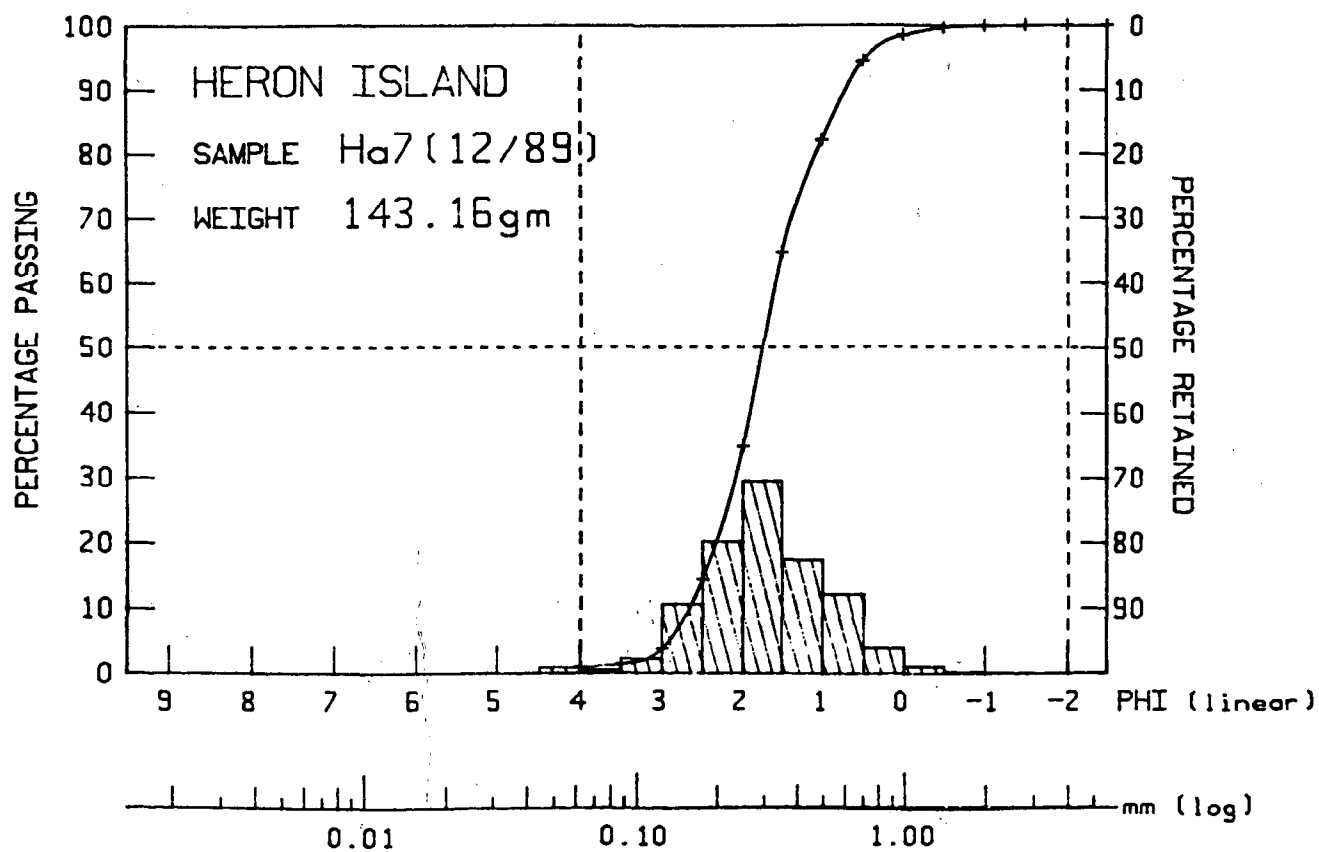
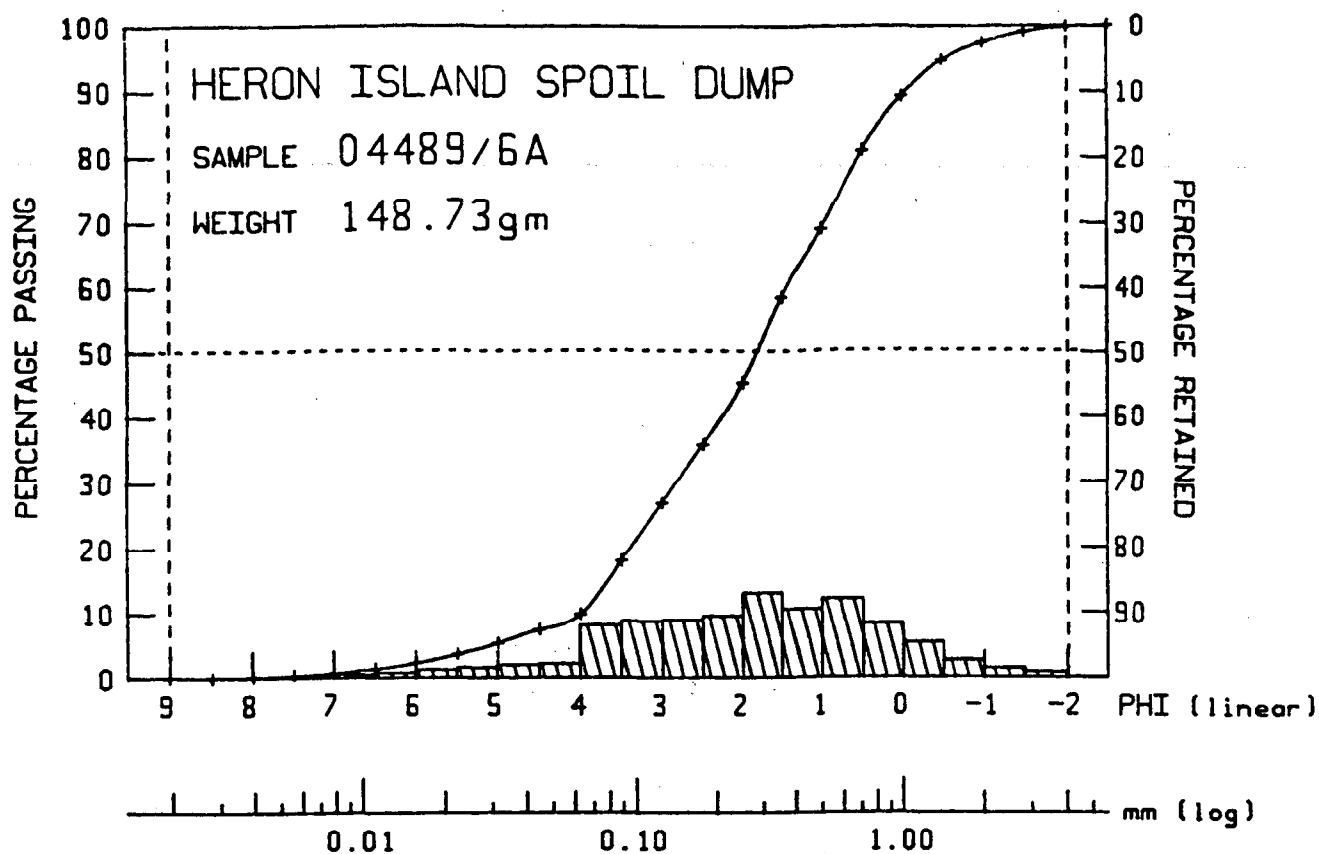


Figure F9. Bottom of boat harbour

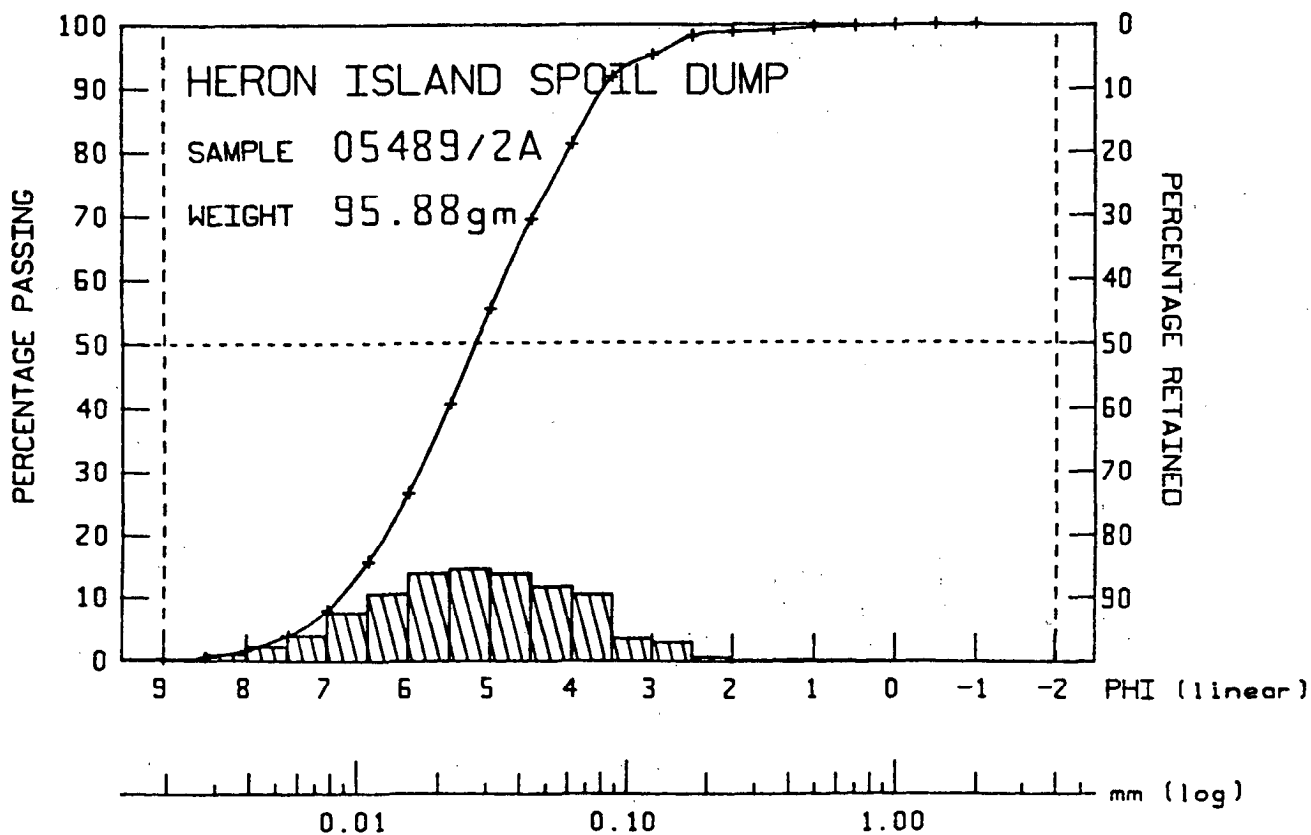
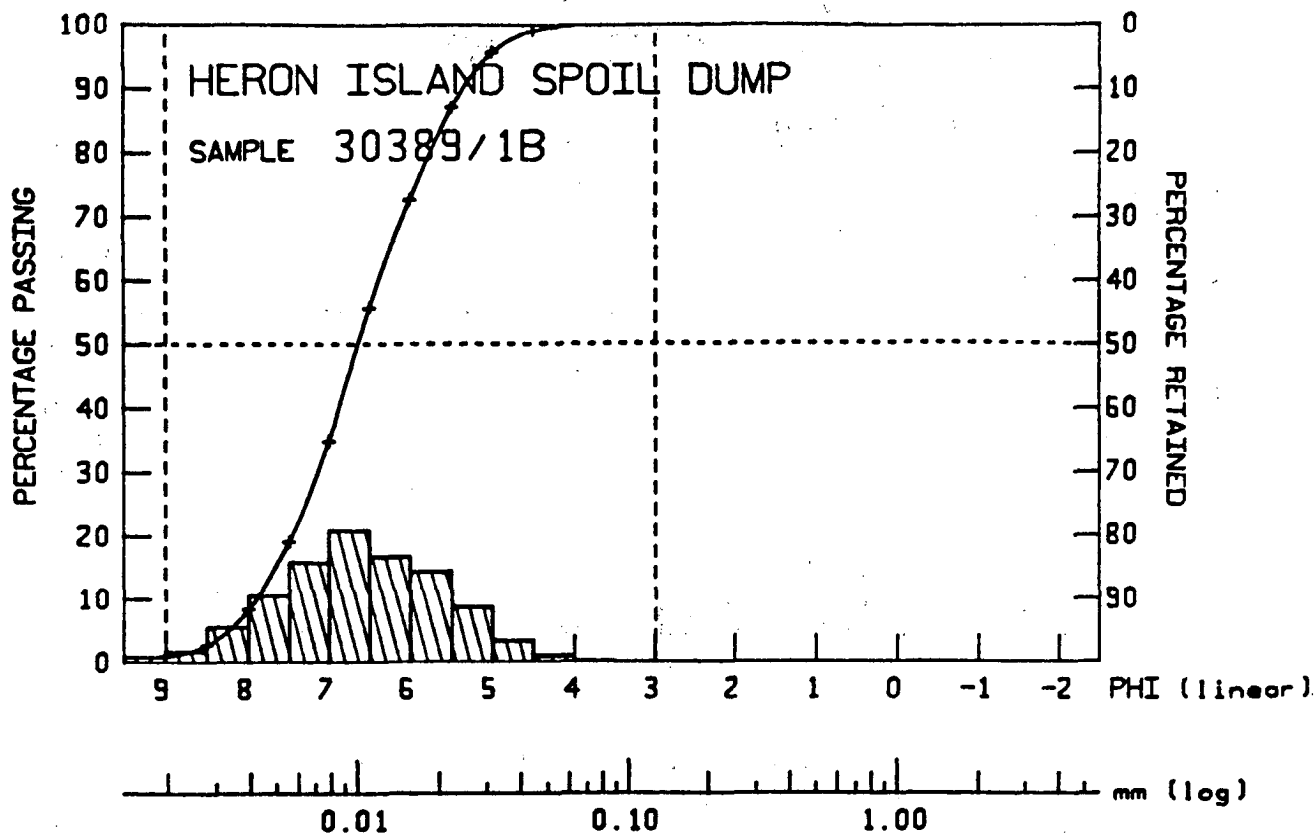


Figure F10. Silt from spoil dump

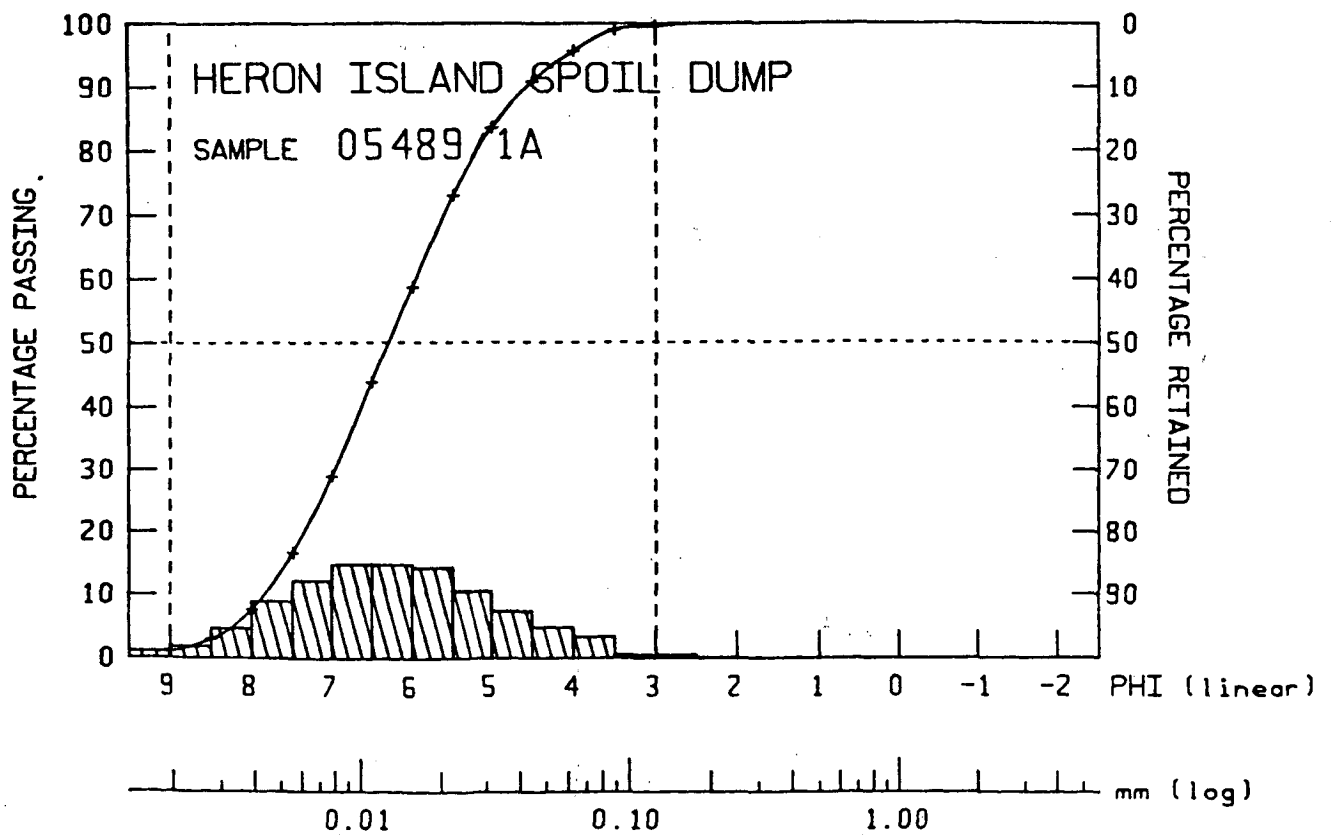
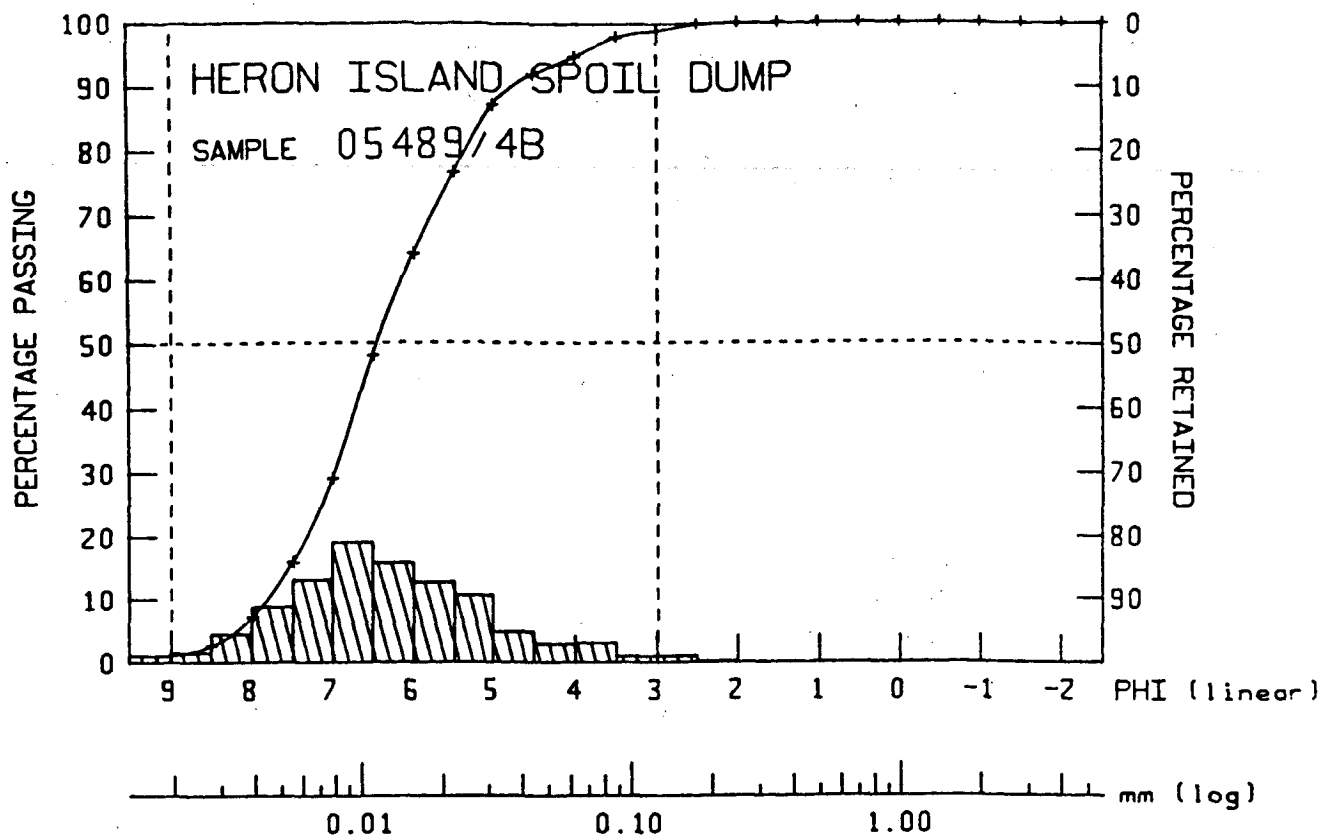


Figure F11. Silt from scarp and plume

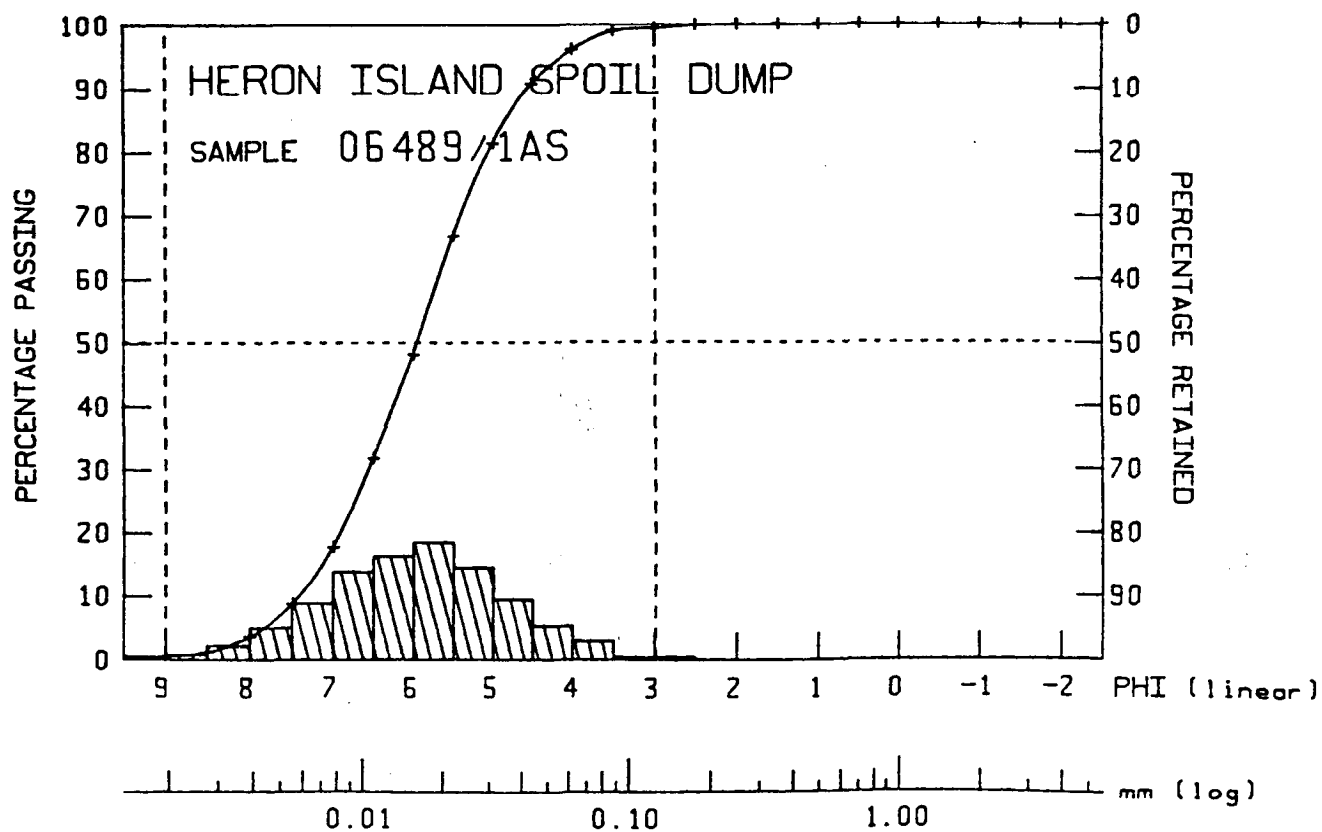
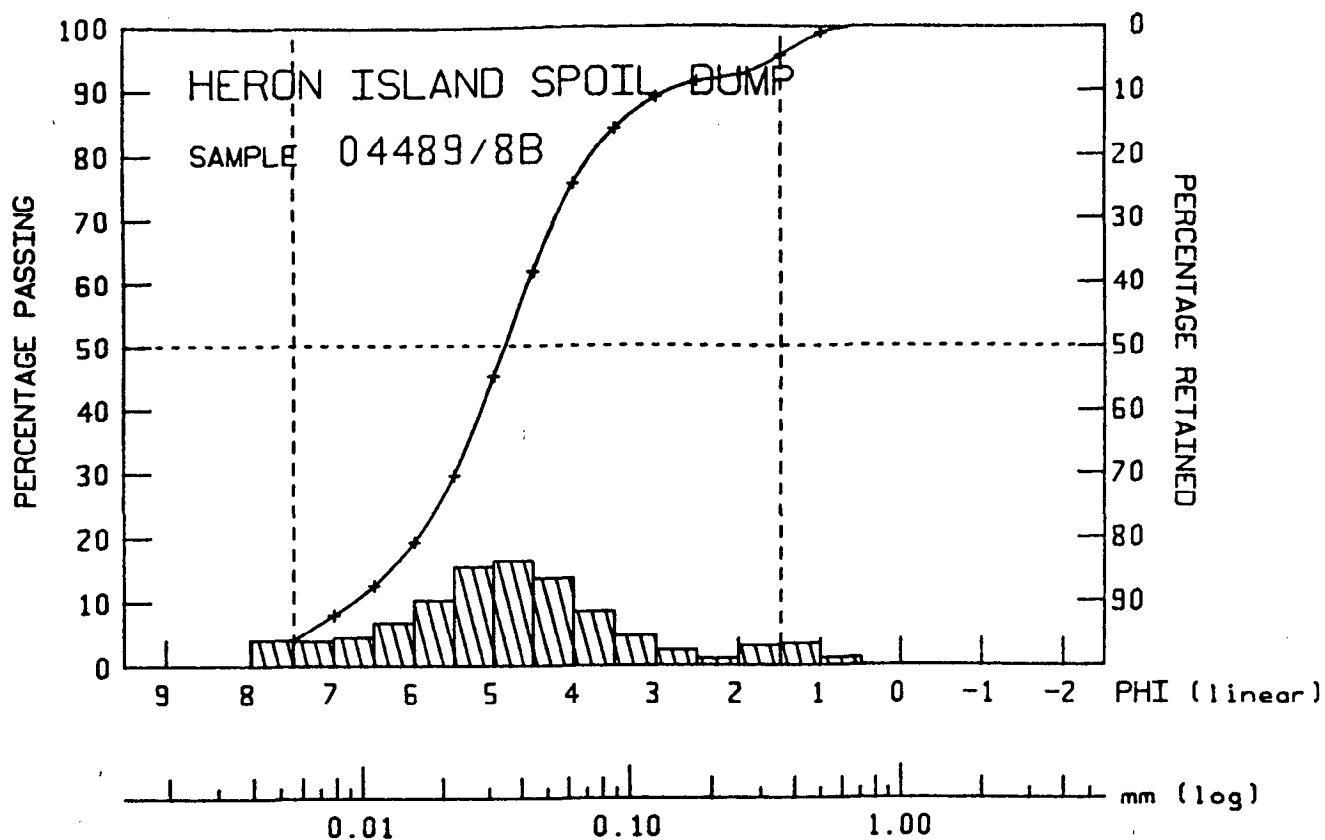


Figure F12. Silt deposited on reef flat close to spoil dump