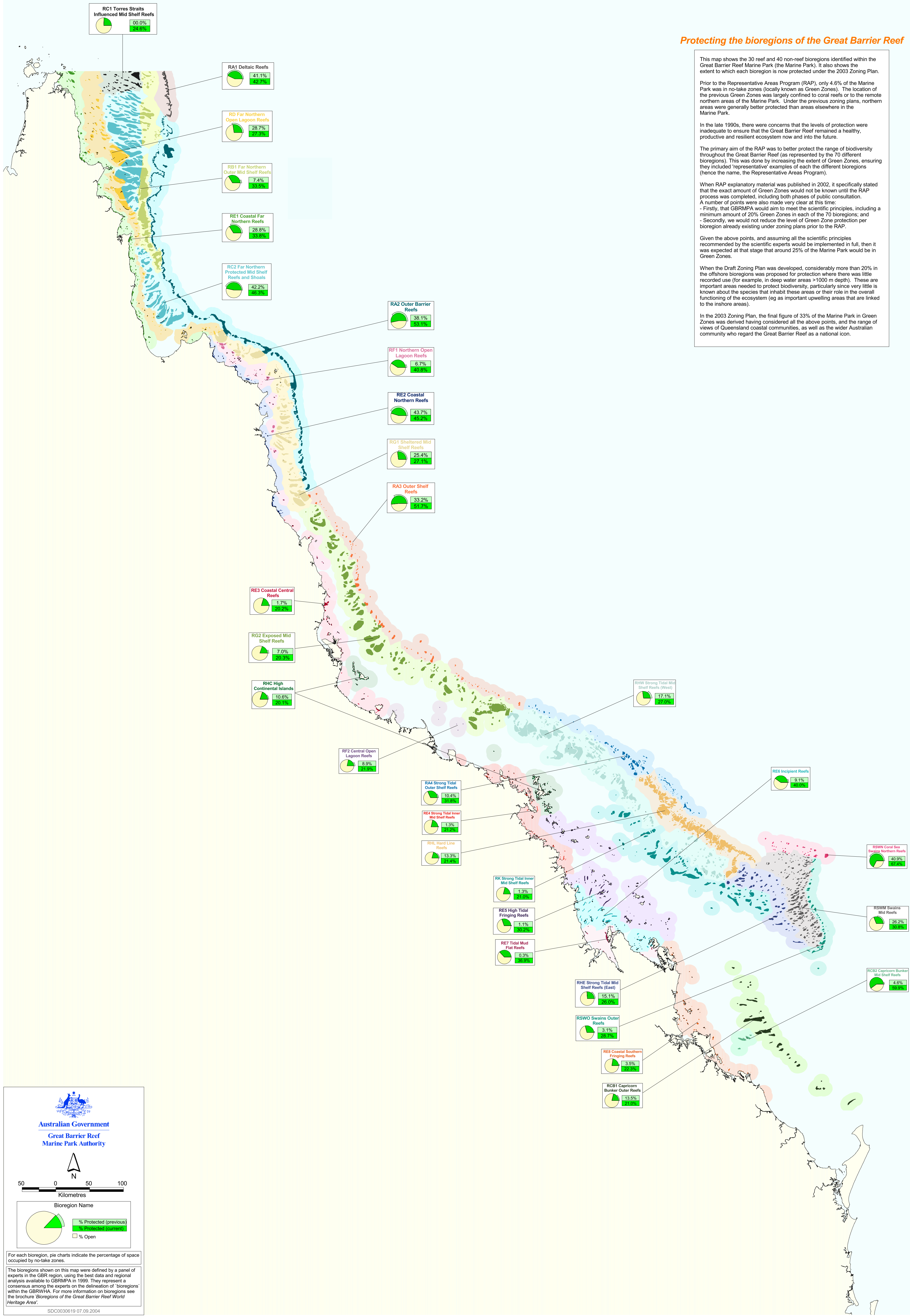



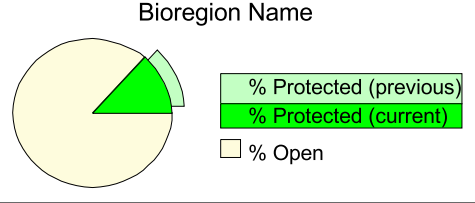
Protecting the reef bioregions in the Great Barrier Reef Marine Park and World Heritage Area



  
**Australian Government**  
**Great Barrier Reef**  
**Marine Park Authority**

50 0 50 100  
Kilometres

Bioregion Name



For each bioregion, pie charts indicate the percentage of space occupied by no-take zones.

The bioregions shown on this map were defined by a panel of experts in the GBR region, using the best data and regional analysis available to GBRMPA in 1999. They represent a consensus among the experts on the delineation of 'bioregions' within the GBRWHA. For more information on bioregions see the brochure 'Bioregions of the Great Barrier Reef World Heritage Area'.

SDC0030619 07.09.2004