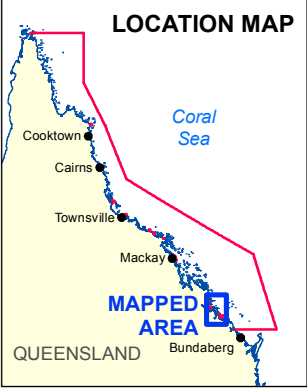
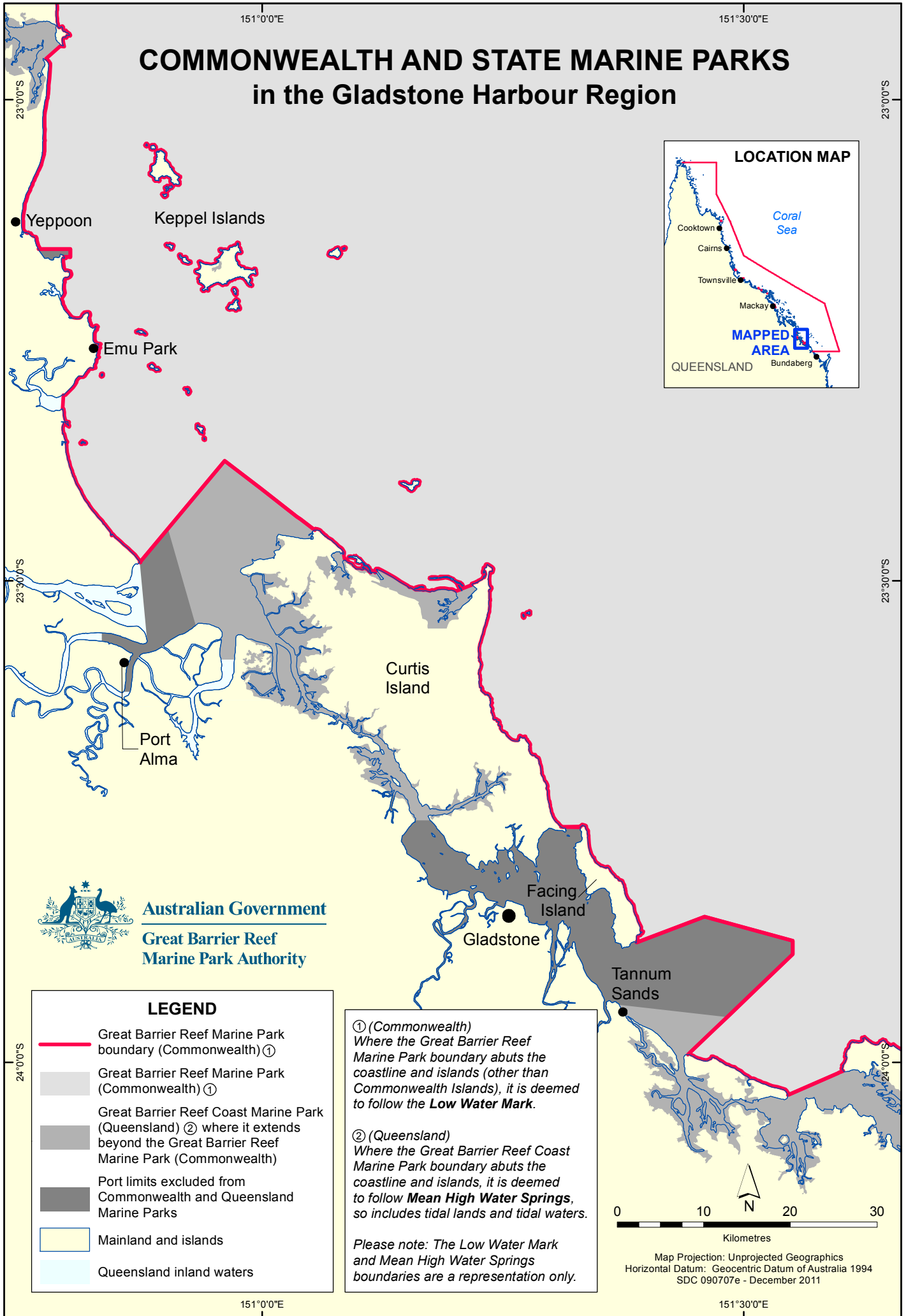


# COMMONWEALTH AND STATE MARINE PARKS in the Gladstone Harbour Region



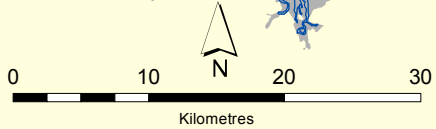
**Australian Government**  
**Great Barrier Reef Marine Park Authority**

LEGEND	
	Great Barrier Reef Marine Park boundary (Commonwealth) ①
	Great Barrier Reef Marine Park (Commonwealth) ①
	Great Barrier Reef Coast Marine Park (Queensland) ② where it extends beyond the Great Barrier Reef Marine Park (Commonwealth)
	Port limits excluded from Commonwealth and Queensland Marine Parks
	Mainland and islands
	Queensland inland waters

① (Commonwealth)  
Where the Great Barrier Reef Marine Park boundary abuts the coastline and islands (other than Commonwealth Islands), it is deemed to follow the **Low Water Mark**.

② (Queensland)  
Where the Great Barrier Reef Coast Marine Park boundary abuts the coastline and islands, it is deemed to follow **Mean High Water Springs**, so includes tidal lands and tidal waters.

*Please note: The Low Water Mark and Mean High Water Springs boundaries are a representation only.*



Map Projection: Unprojected Geographics  
Horizontal Datum: Geocentric Datum of Australia 1994  
SDC 090707e - December 2011