

















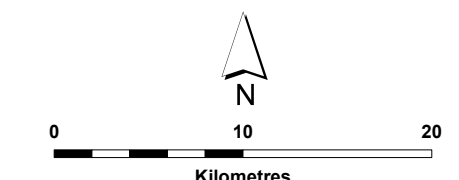
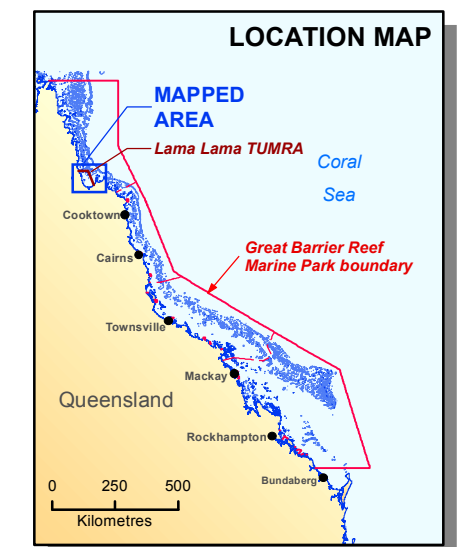


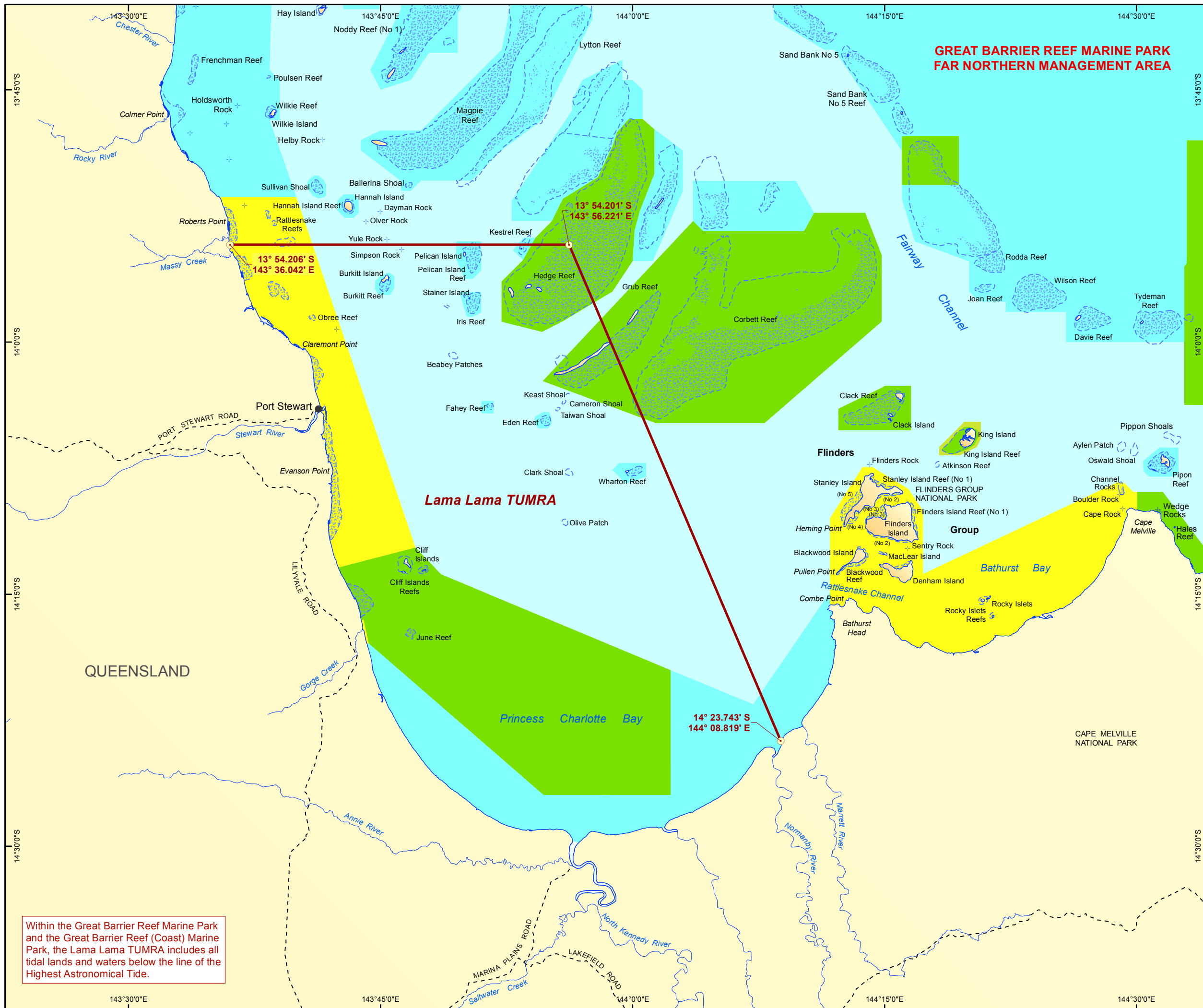
Lama Lama TUMRA Schedule 1

LEGEND

-  Lama Lama TUMRA outer boundary
 -  Lama Lama TUMRA outer boundary coordinate
 -  Bommie / Rock
 -  Drying Reef
 -  Indicative Reef boundary
 -  Population centre (symbolised)
 -  Road (unsealed)
 -  River
 -  National Park / Conservation Tenure
 -  Mainland and Islands
- Zoning**
-  General Use
 -  Habitat Protection
 -  Conservation Park
 -  Buffer
 -  Scientific Research
 -  Scientific Research (closed to public access)
 -  Marine National Park
 -  Preservation



Map Projection: Unprojected Geographics
Horizontal Datum: Geocentric Datum of Australia 1994
This map is indicative only
SDC100815 December 2012



Within the Great Barrier Reef Marine Park and the Great Barrier Reef (Coast) Marine Park, the Lama Lama TUMRA includes all tidal lands and waters below the line of the Highest Astronomical Tide.

143°30'0"E 143°45'0"E 144°0'0"E 144°15'0"E 144°30'0"E

13°45'0"S 14°0'0"S 14°15'0"S 14°30'0"S